



COMPETITOR ROUTEBOOK

For the 2019 Rally Colorado on July 26th-27th, 2019 in Rangely, Colorado



"Held under the General Competition Rules of ARA"

RALLY COLORADO EMERGENCY CONTACT NUMBERS

Use 911 for Emergencies in Rio Blanco County

Ambulance	911 (or 970-878-9620)	Rangely EMS
Fire Department	911 (or 970-878-9620) 911 (or 970-878-9620)	Rangely Fire District Rio Blanco Fire Protection District
Sheriff's Office	911 (or 970-878-9620)	Rio Blanco County
Police Department	911 (or 970-675-8466)	Rangely Police Department
Hospitals:		
Rangely	970-675-5011	Rangely District Hospital 225 Eagle Crest Drive Rangely, CO
Grand Junction	970-298-2273	St. Mary's Medical Center 2635 N 7 th Street Grand Junction, CO
Rally Headquarters	970-675-8888	Blue Mountain Inn

COMMUNICATION FREQUENCY PLAN

Because of the terrain and remoteness, telephone and radio communication can be difficult. The rally will be utilizing 800mhz SO (public safety band) VHF repeaters.

Route Book Table of Contents

1	Emergency Contacts
2	Table of Contents
3	Stage Schedule
4	Stage Names, Radio Reminder
5	Rangely Overall Map
6	Rangely including Service Area
7	Downtown Rangely
8	Service Layout
9	Friday Parc Expose and Pre-Start Layout
10	Stage Overview Map
11 – 16	Maps for each stage
17 – 18	Glossary and Tulip Guide
19 – 20	Odometer Check
21 – 62	Friday Routebook
63	Saturday Parc Expose Map
64 – 111	Saturday Routebook
112	Saturday Finish and Celebration Map
	Competitor Forms
Inside Back Cover	Red Cross
Back Cover	OK

Rally Colorado Itinerary

STAGES		Stage & Transit Distances		Competitors - Cars and SXSs											
30	Cars and SXSs	Distance		FCO/FCI	LCO	LCI	Latest				Transit to				
		Stage	Transit to	Start	Fin	Start	Fin	Close	Hot	Bogey					
RFB V0.3				ATC/RGC	Start	Fin	w/o MPL	LCI + MPL	mph						
Pre-Start Line Up				10:00 -- 10:30											
MTC 1 -- Rangely				11:00						11:30					
1	CR 96 W/E	10.2	34	27	9.4	11:28	11:31	11:43	12:01	12:17	12:47	12	38	16	28
2	CR 73 W/E	10.8			3.2	11:57	12:02	12:13	12:34	12:49	13:19	11	43	15	14
3	CR 131 E/W	12.9			13.0	12:50	12:55	13:12	13:29	13:50	14:20	17	37	21	37
ATC Svc 1 (45)				13:22						14:00					
RGC Svc 1 In				14:07											
RGC Svc 1 Out				14:20						14:50					
4	CR 96 W/E	10.2	34	30	13.1	14:56	14:59	15:11	15:29	15:45	16:15	12	38	16	36
5	CR 73 W/E	10.8			3.2	15:25	15:30	15:41	16:02	16:17	16:47	11	43	15	14
6	CR 131 E/W	12.9			13.0	16:18	16:23	16:40	16:57	17:18	17:48	17	37	21	37
MTC 2 -- Rangely				16:50						17:28					
		68	57												
Parc Expose Check In				9:30 -- 10:00											
MTC 3 -- Rangely				11:00						11:30					
7	CR 100 E/W	4.0	27	36	5.2	11:23	11:26	11:32	11:56	12:04	12:34	6	30	8	23
8	CR 113-116	12.1			8.7	11:52	11:56	12:10	12:27	12:45	13:15	14	40	18	20
9	CR 138 S/N	10.8			18.5	12:56	13:02	13:19	13:34	13:55	14:25	17	31	21	46
ATC Svc 2 (45)				13:42						14:18					
RGC Svc 2 In				14:27											
RGC Svc 2 Out				14:35						15:05					
10	CR 100 E/W	4.0	27	35	5.6	14:58	15:01	15:07	15:31	15:39	16:09	6	30	8	23
11	CR 113-116	12.1			8.7	15:27	15:31	15:45	16:02	16:20	16:50	14	40	18	20
12	CR 138 S/N	10.8			18.5	16:31	16:37	16:54	17:09	17:30	18:00	17	31	21	46
MTC 4 -- Rangely				17:16						17:52					
		54	71												
		122	128	12:06	running hours			10.0	stage mph			154	198		



Stage Names

Stage #	Roads Used	Stage Name
1 & 4	CR 96	Blazing Saddles
2 & 5	CR 73	Danger to Manifold
3 & 6	CR 131	Valley of the Gods
7 & 10	CR 100	Scenic Overlook
8 & 11	CR 113 & CR 116	Dragon Dance
9 & 12	CR 138	Rainbow Road

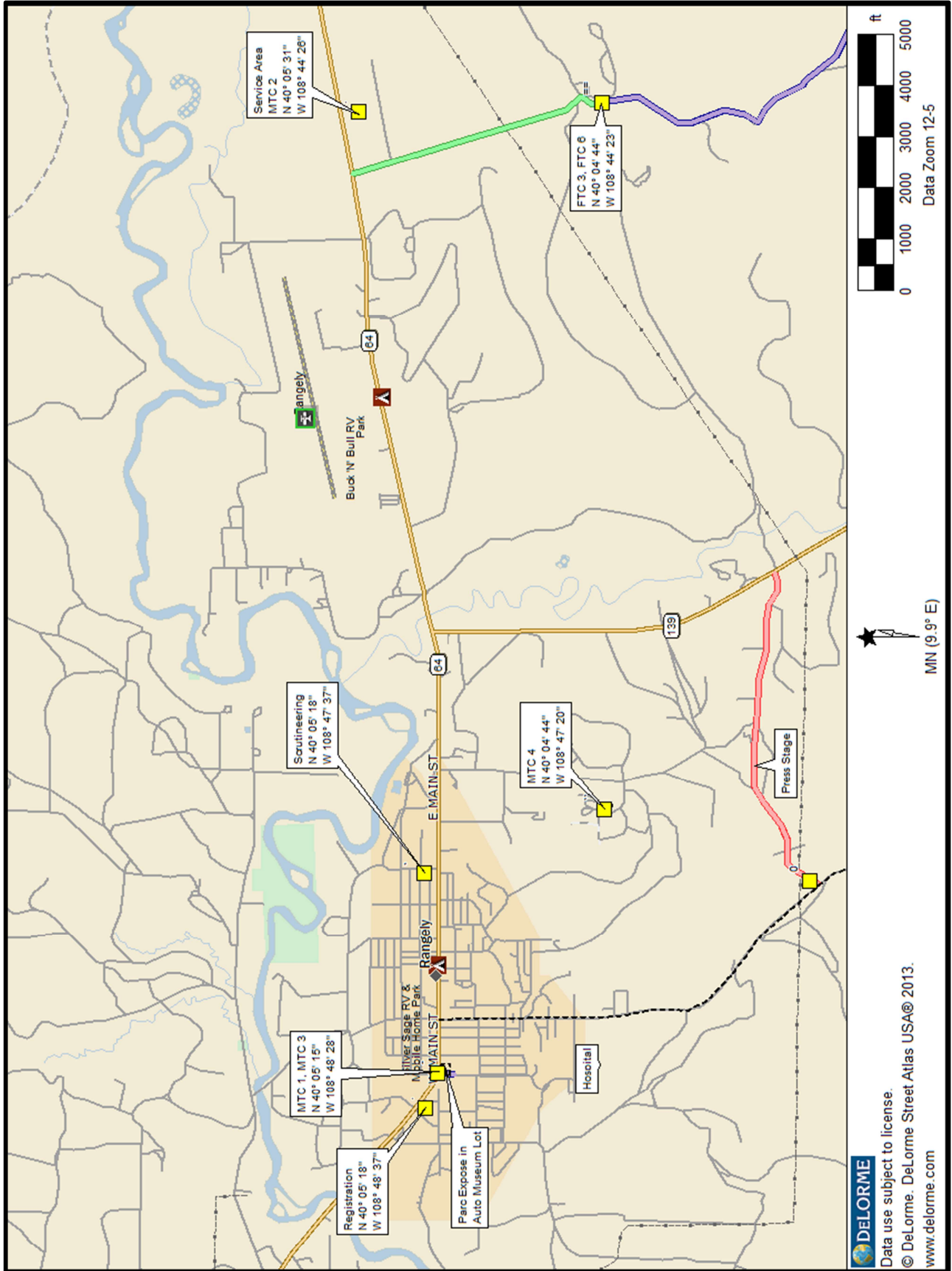
Radio Reminder

Because of the terrain and remoteness, telephone and radio communication can be difficult. The rally will be utilizing 800mhz digital safety band communications and will not be using 2 Meter Amateur Radio frequencies.

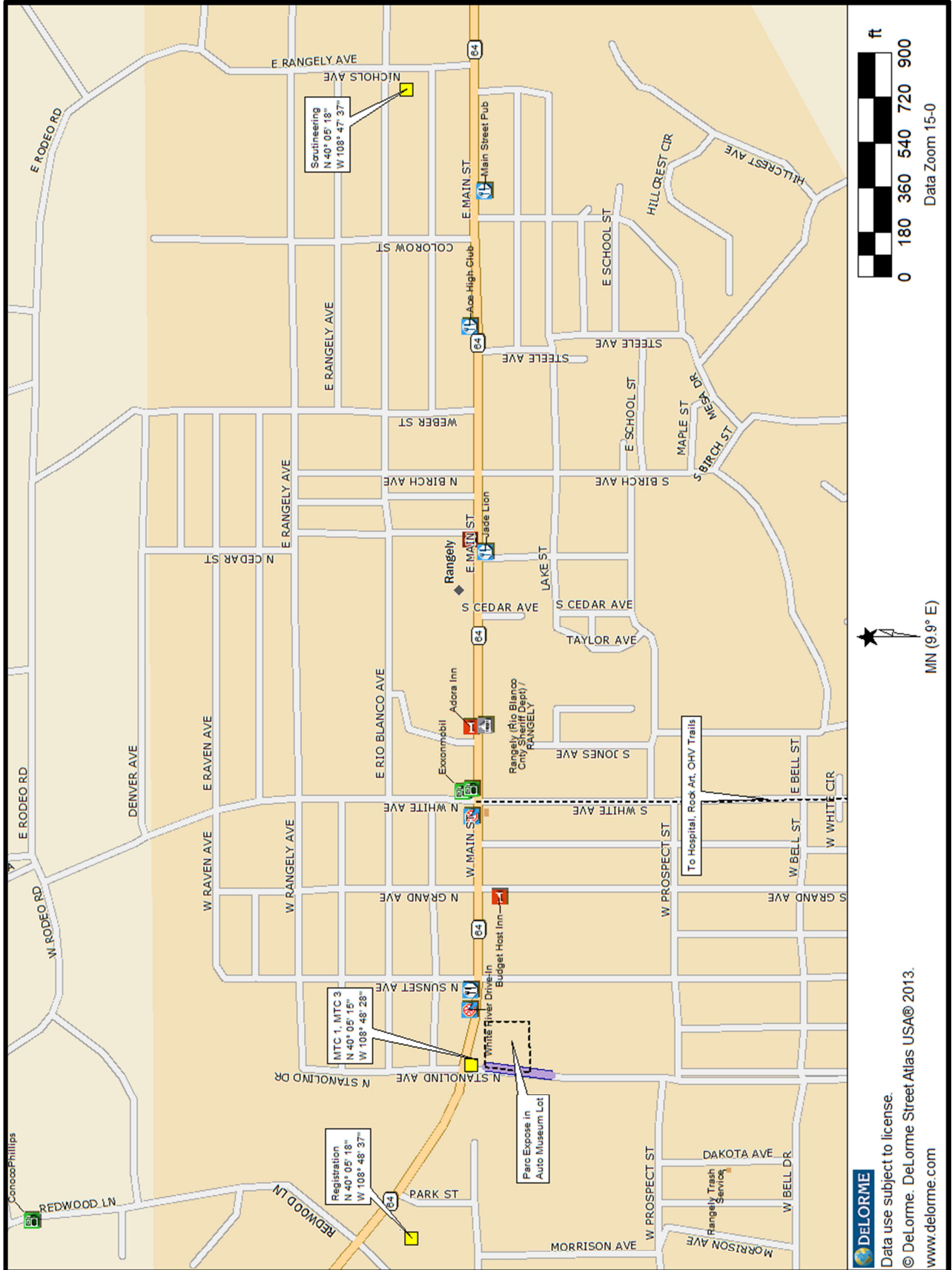


Regional Map





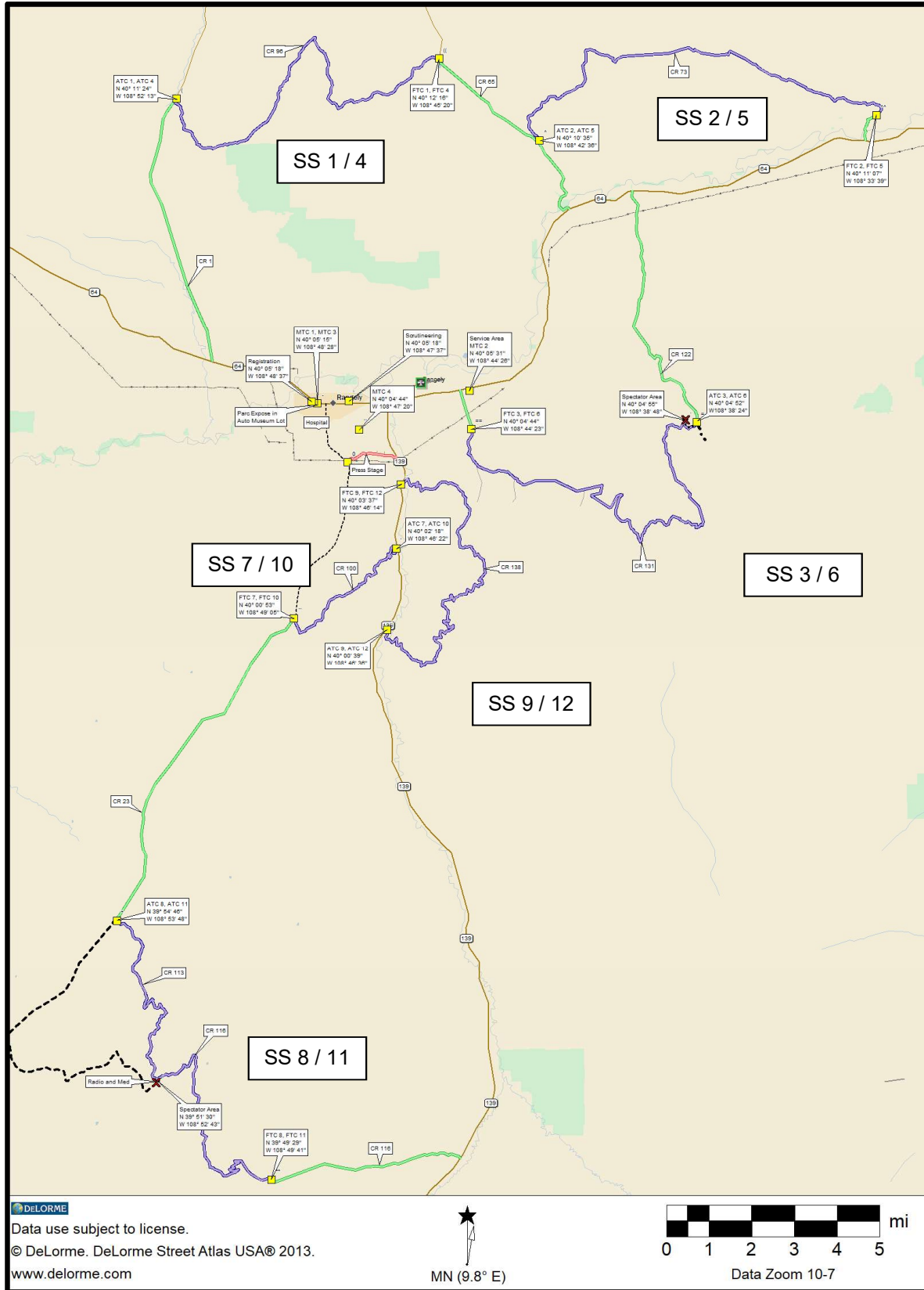
DELORME
Data use subject to license.
© Delorme, Delorme Street Atlas USA® 2013.
www.delorme.com

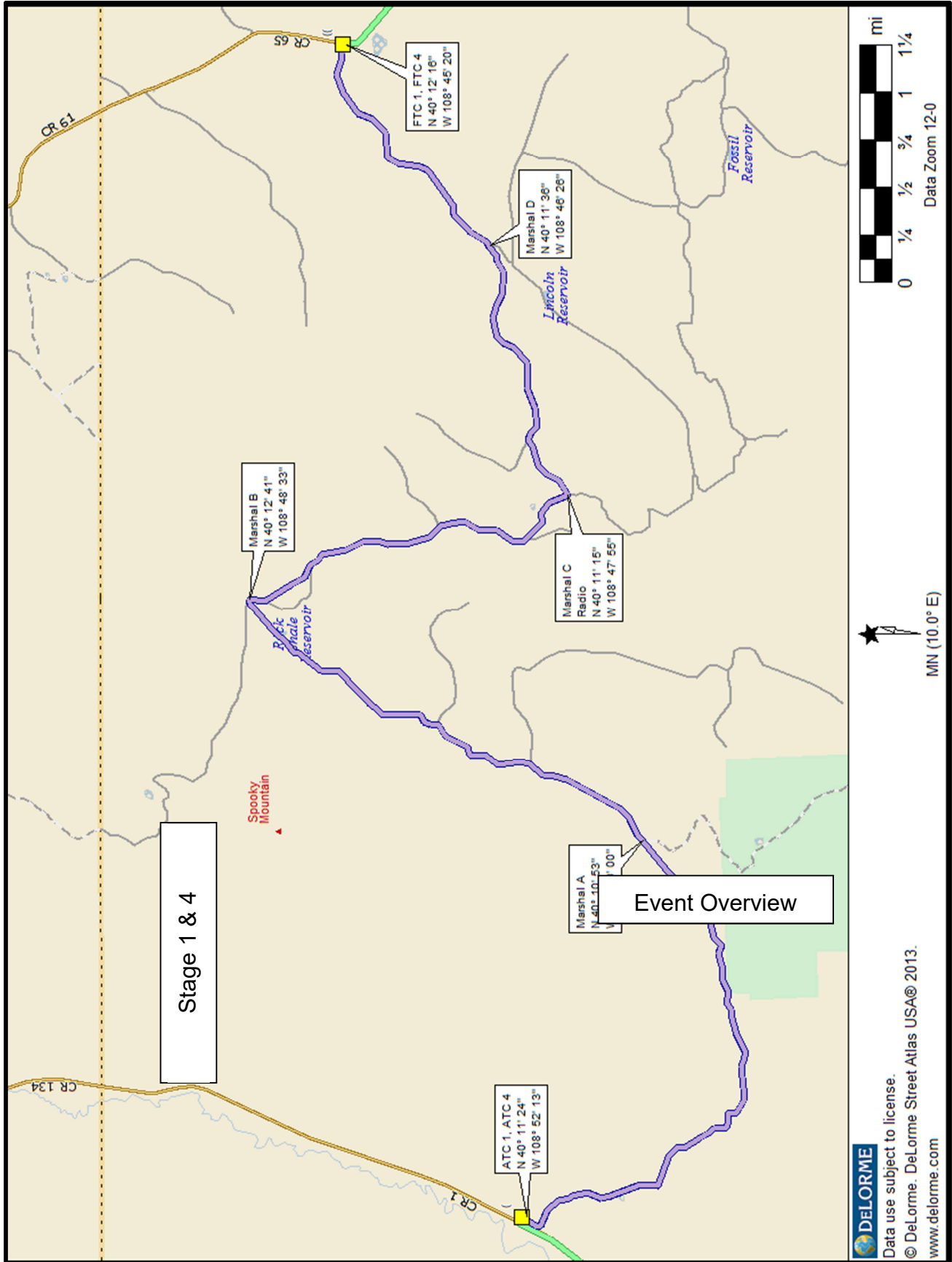


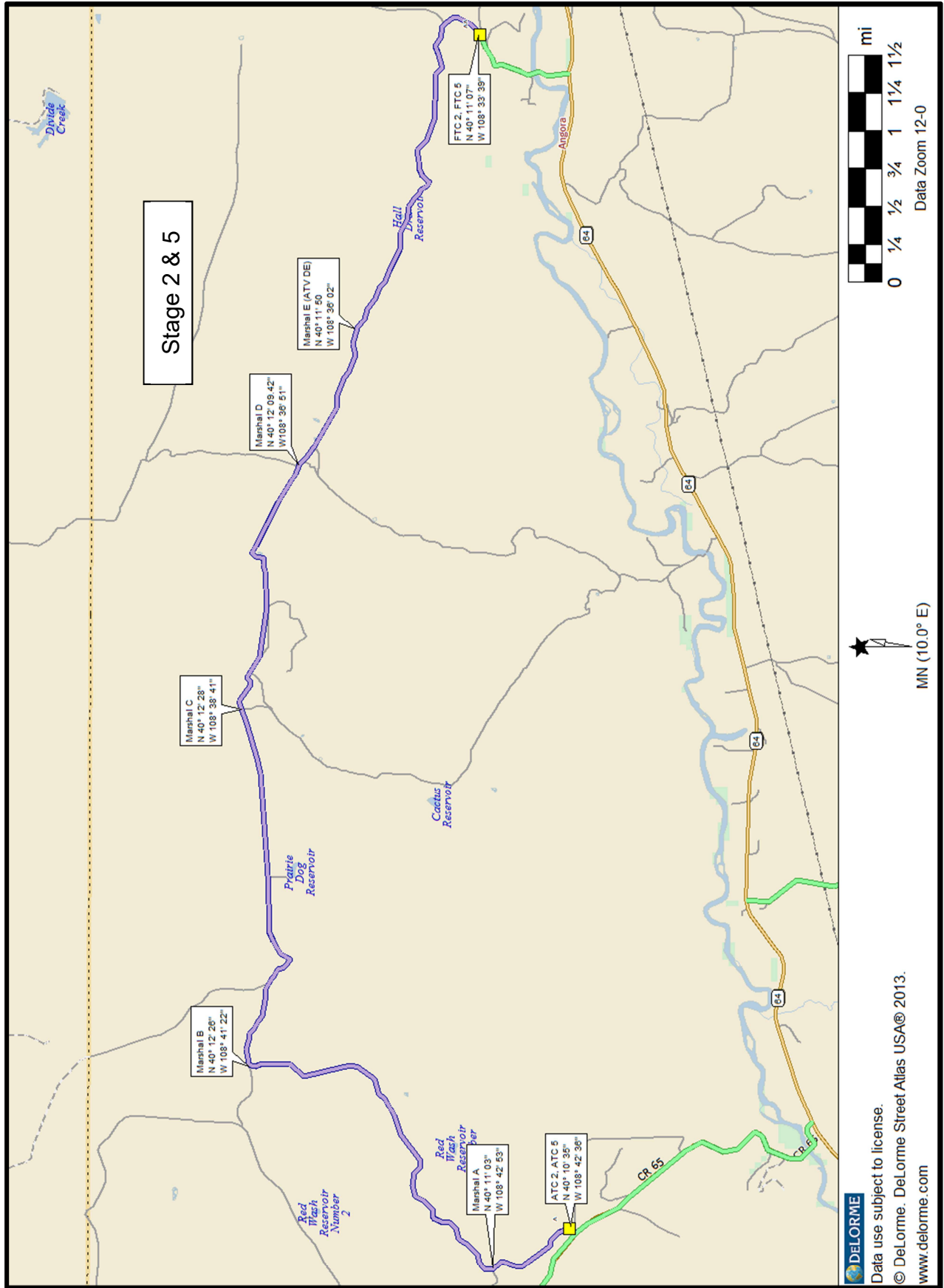
Friday Pre-Start Lineup

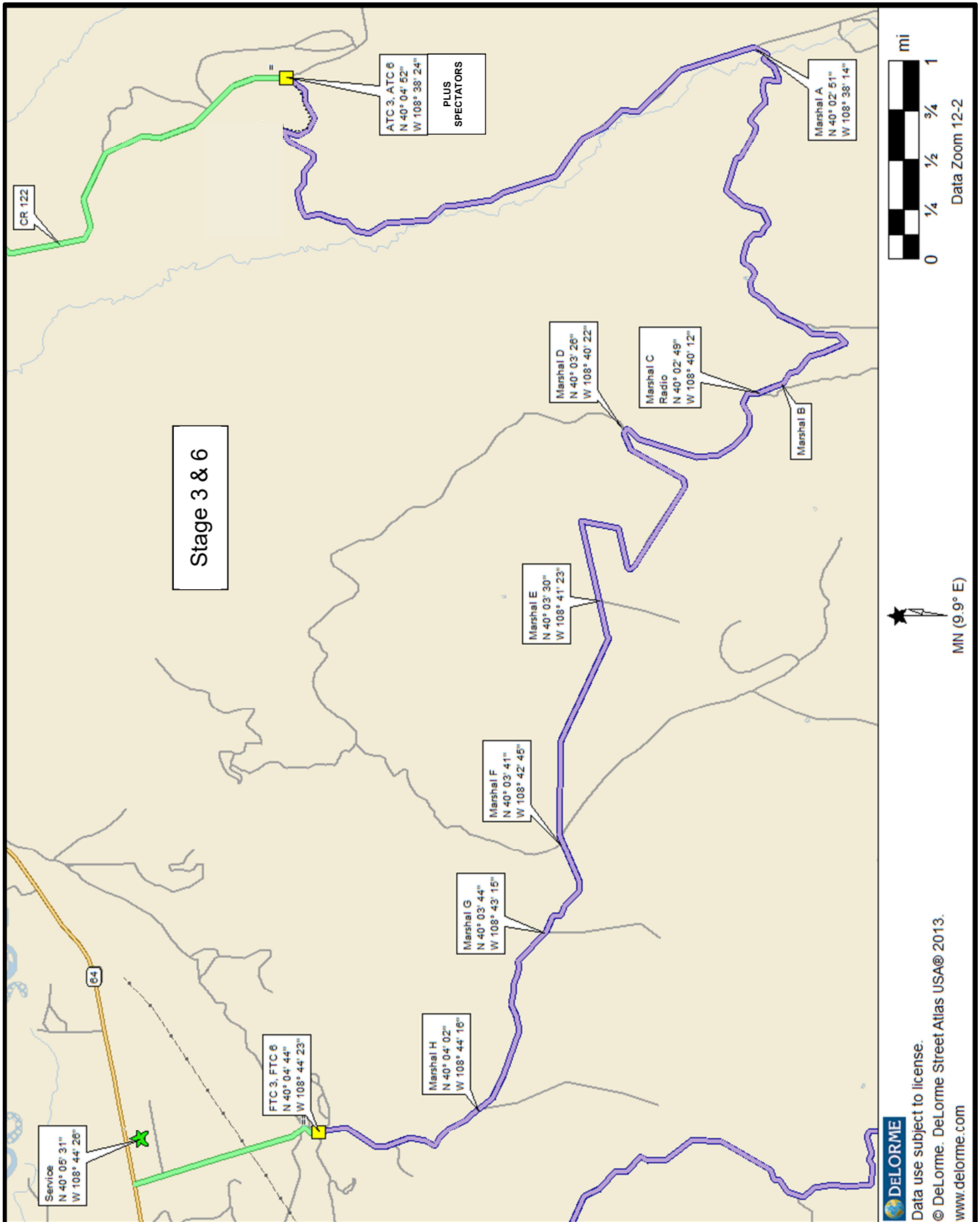


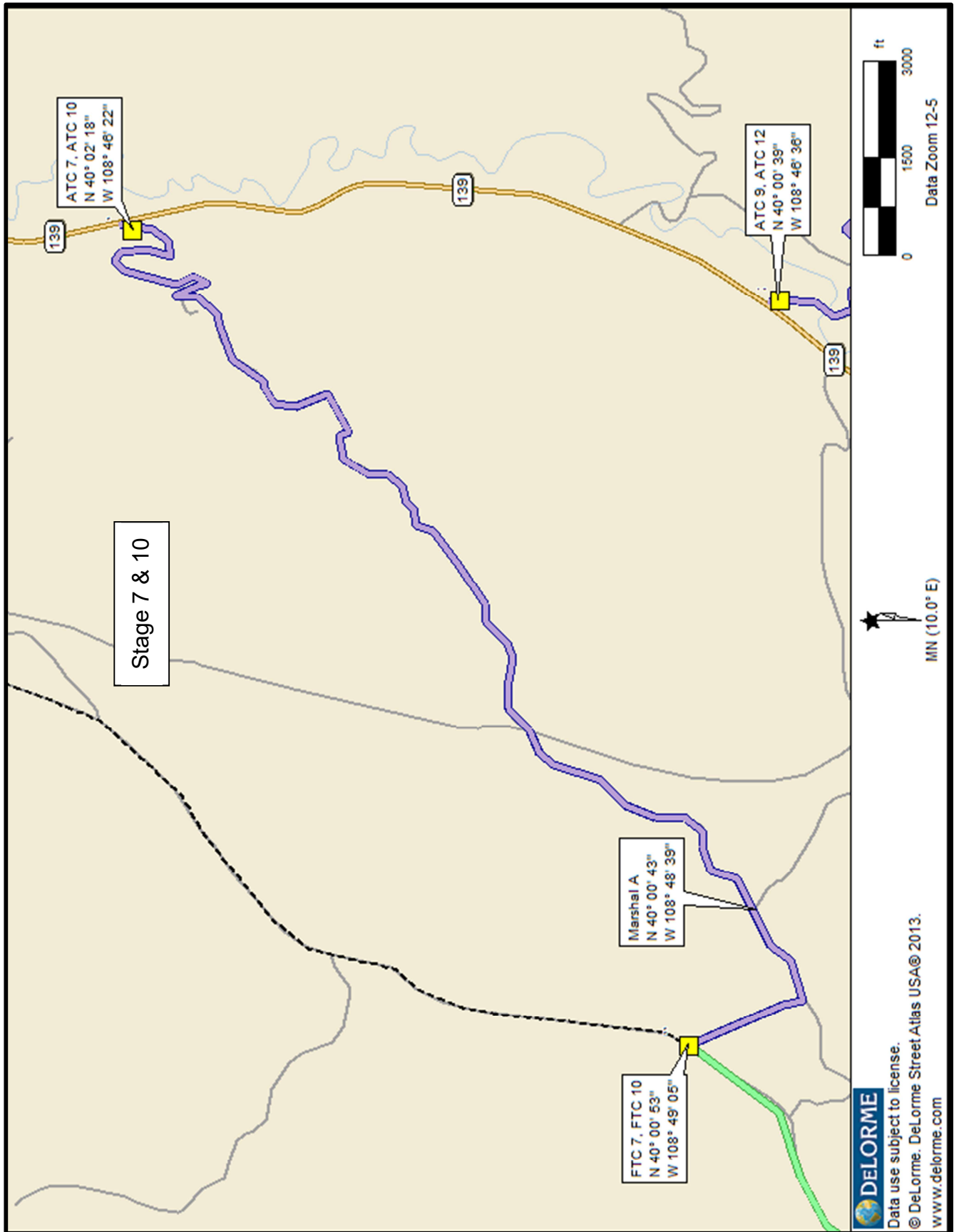
Overview Map

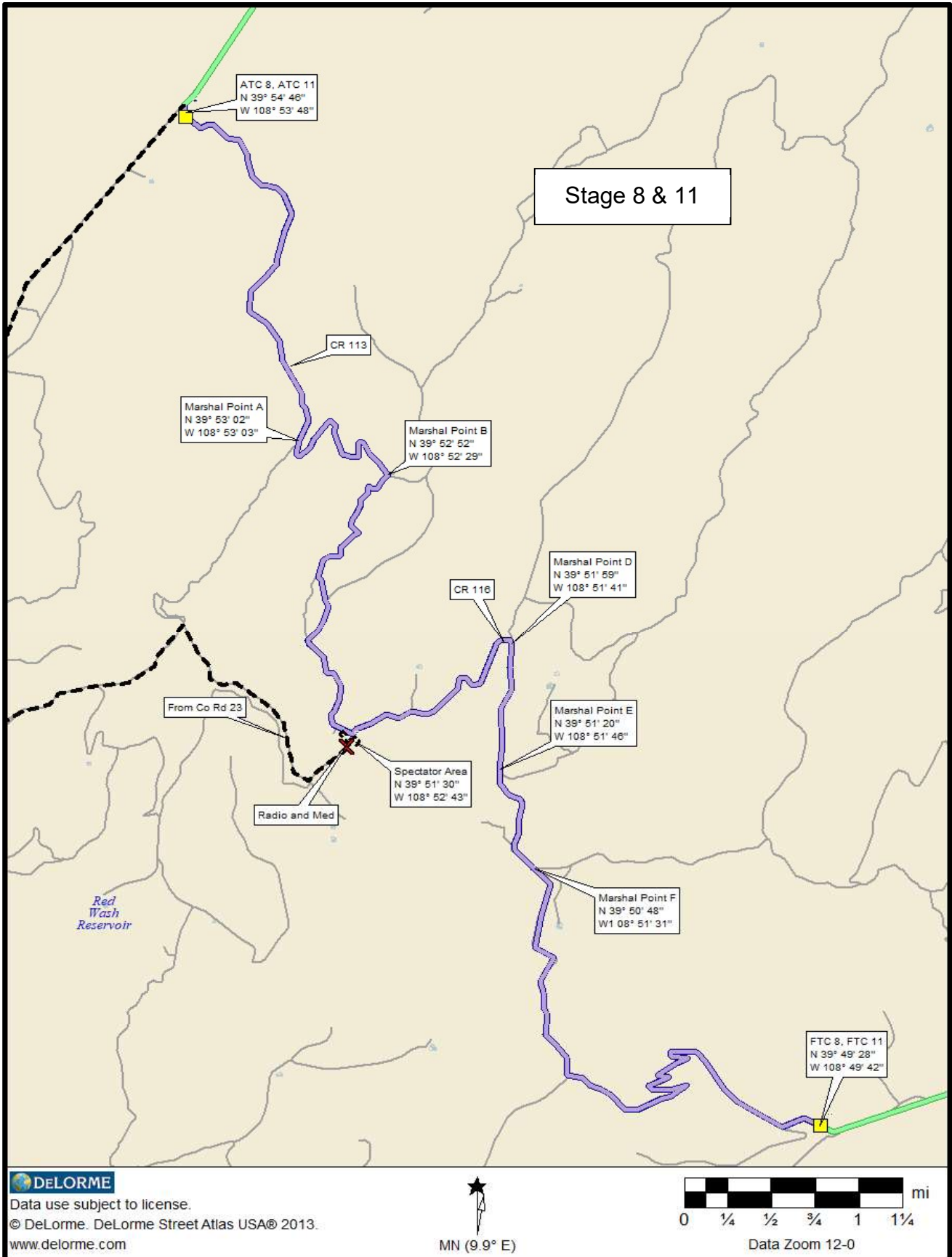


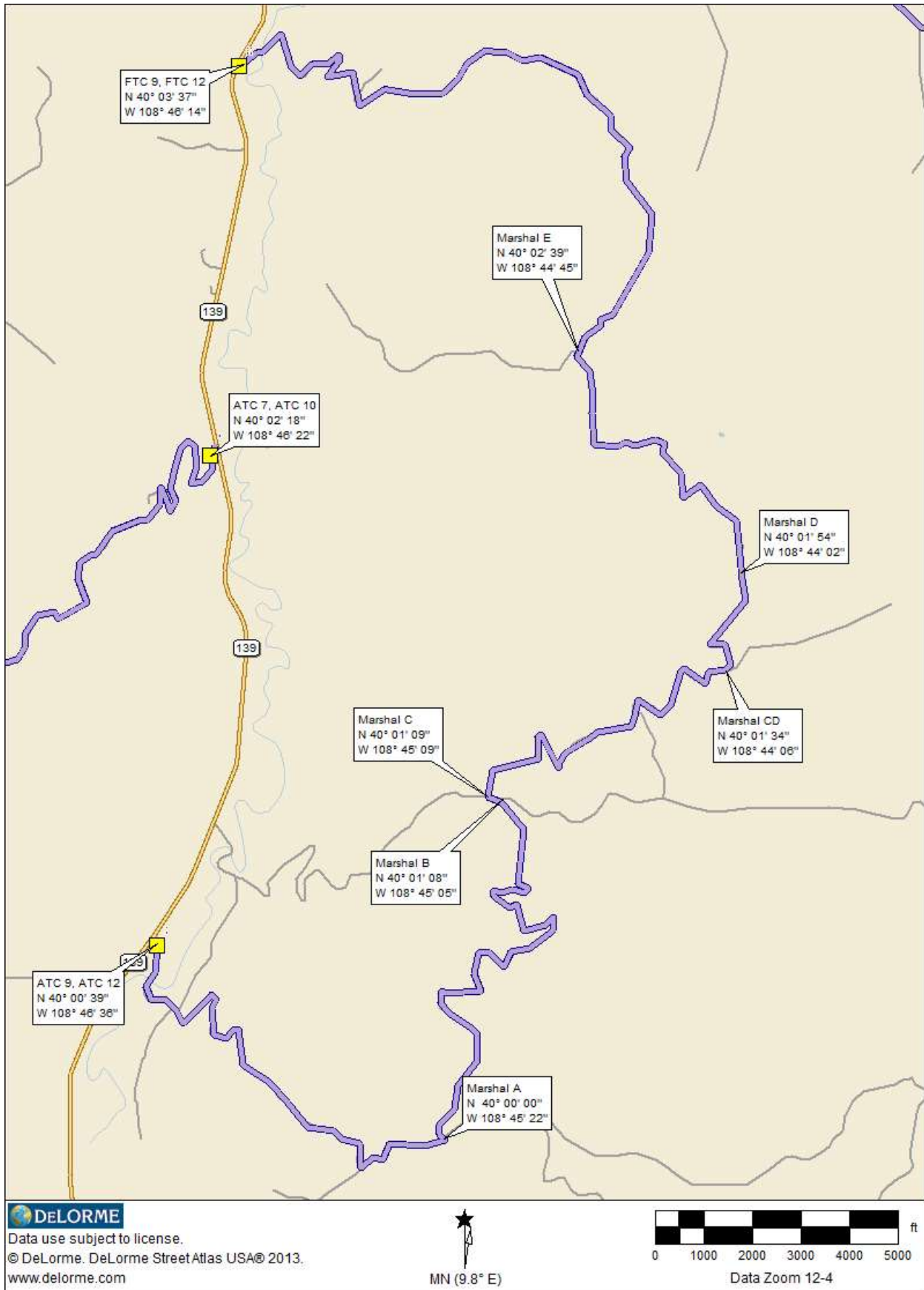












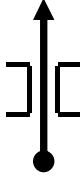

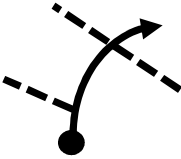
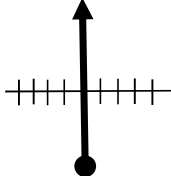
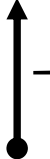
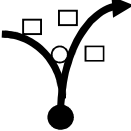








Symbol	Explanation
	<p align="center">"Caution" Take care when approaching</p>
	<p align="center">"Double Caution" Slow to take extra care in a hazardous situation</p>
	<p align="center">"Triple Caution" Danger, Serious Hazard. Slow significantly to avoid serious vehicle damage or possible personal injury.</p>
	<p align="center">Mid-Stage Medical Location</p>
	<p align="center">Mid-Stage Radio Location</p>
	<p align="center">Jump, Yump or Crest Potential for the tires to leave the ground</p>
	<p align="center">Holes, Dips, Rough Areas, Openings or Exposures</p>
	<p align="center">Passage over a Cattle Guard</p>

Symbol	Explanation
	<p style="text-align: center;">Passage over a Bridge or Culvert</p>
	<p style="text-align: center;">Onto a Lesser Road usually narrower or less developed</p>
	<p style="text-align: center;">Crossing of Trail or Paths</p>
	<p style="text-align: center;">Railroad Crossing</p>
	<p style="text-align: center;">Sign</p>
	<p style="text-align: center;">Buildings, poles, obstructions of all types shapes and sizes near the intended route</p>
<p style="text-align: center;">TWRT</p>	<p style="text-align: center;">Two Way Rally Traffic This will appear in the Instruction column when the possibility exists for rally cars to approach each other from opposite directions on a transit section.</p>

From: Rangely
 To: Rangely

Distance: 10.43
 Time: 0:15

Line	Overall	Interval	Diagram	Instruction	Dec. Mi.
1	0.00	0.00		Zero odometer at "Rock Art OHV Trails" (just east of True Value) headed east on Main St 30 mph	10.43
2	0.92	0.92		Kennedy Ave to Right (Colorado NW Community College access) 45 mph	9.51
3	1.42	0.50		Pass Hwy 139 55 mph	9.01
4	3.16	1.74		CR 131 (service area to right)	7.27
5	4.72	1.56		50 mph	5.71
6	5.84	1.12		"Recreation Area Entrance"	4.59
		0.15	Next Instruction		

From: Rangely
To: Rangely

Distance: 10.43
Time: 0:15


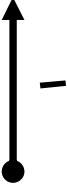
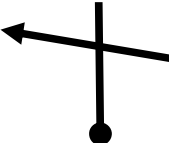
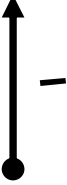
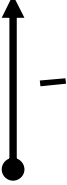
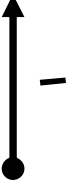

Line	Overall	Interval	Diagram	Instruction	Dec. Mi.
7	5.99	0.15		Into Recreation Area	4.44
8	6.02	0.03		"Stop Pay Here" Pause your odometer and U-turn	4.41
9	6.02	0.00		Restart your odometer at backwards Stop after U-turn	4.41
10	6.04	0.02		Stop Hwy 64 50 mph	4.39
11	7.17	1.13		55 mph	3.26
12	8.86	1.69		CR 131 (service area to left)	1.57
13	10.43	1.57		45 mph End odometer check Rangely is straight ahead	0.00
			Next Instuction		

From: MTC 1

Distance: 9.41





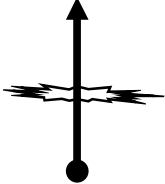

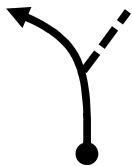
To: ATC Co Rd 96

Time: 0:28

Line	Overall	Interval	Diagram	Instruction	Dec. Mi.
1	0.00			MTC 1 Clock	9.41
2	0.00			Stop Zero Odometer 30 mph	9.41
3	0.01	0.01		Hwy 64	9.40
4	0.22	0.21		40 mph	9.19
5	0.43	0.21		50 mph	8.98
6	0.78	0.35		60 mph	8.63
7	2.51	1.73		Cr Rd 130	6.90
		0.29	Next Instruction		

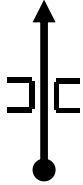


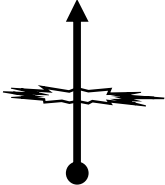

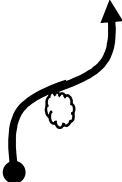

From: Start 1/4 Co Rd 96 W/E
To: Finish 1/4

Distance: 10.21
Bogey/Emergency Time: 0:16

Line	Overall	Interval	Diagram	Instruction	Dec. Mi.
12	9.41			ATC Clock SS 1/4 Co Rd 96	
13	0.00	0.03		Start Zero Odometer	10.21
14	1.26	1.26		Gate	8.95
15	1.44	0.18			8.77
16	2.03	0.59		! Wash	8.18
17	2.30	0.27			7.91
18	2.97	0.67			7.24
		0.10	Next Instruction		

From: Start 1/4 Co Rd 96 W/E
To: Finish 1/4

Distance: 10.21
Bogey/Emergency Time: 0:16

Line	Overall	Interval	Diagram	Instruction	Dec. Mi.
19	3.07	0.10		Culvert	7.14
20	3.60	0.53		! Washout	6.61
21	3.67	0.07		Yump	6.54
22	4.08	0.41		Wash	6.13
23	4.38	0.30		! Washout	5.83
24	4.65	0.27		Do not cut	5.56
25	4.91	0.26		!! Crest	5.30
		0.08	Next Instruction		

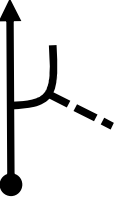
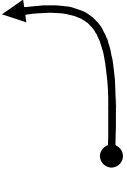
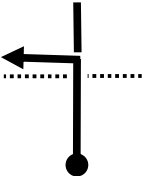





From: Start 1/4 Co Rd 96 W/E
To: Finish 1/4

Distance: 10.21
Bogey/Emergency Time: 0:16

Line	Overall	Interval	Diagram	Instruction	Dec. Mi.
26	4.99	0.08		! Wash No Cut	5.22
27	5.05	0.06		! Wash No Cut	5.16
28	5.12	0.07		!! Big Crest and Sharp Wash	5.09
29	5.17	0.05		!! Crest Washouts Next .4 Miles	5.04
30	5.59	0.42		! Bump before junction	4.62
31	6.90	1.31		Yump	3.31
32	7.03	0.13		!!! Crest Narrows Exposure	3.18
		0.17	Next Instruction		

From: Start 1/4 Co Rd 96 W/E
To: Finish 1/4


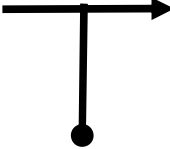
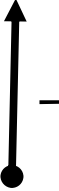
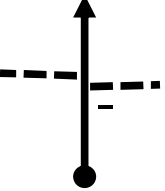
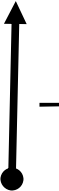
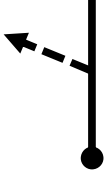

Distance: 10.21
Bogey/Emergency Time: 0:16

Line	Overall	Interval	Diagram	Instruction	Dec. Mi.
33	7.20	0.17			3.01
34	7.31	0.11		Over Crest	2.90
35	7.54	0.23		 At Crest Fence	2.67
36	7.62	0.08			2.59
37	9.38	1.76		Over 2 Crests	0.83
38	10.21	0.83		Finish	0.00
39	10.33	0.12			
		0.09	Next Instruction		

From: FTC
To: ATC

Co Rd 96
Co Rd 73

Distance: 3.19
Time: 0:14



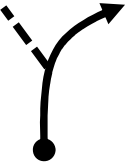
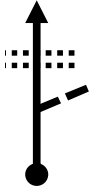


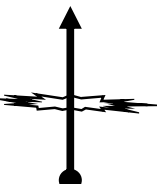
Line	Overall	Interval	Diagram	Instruction	Dec. Mi.
41	10.42			FTC Co Rd 96 Clock 30 mph	3.19
42	10.51	0.09		Stop Co Rd 65 45 mph	3.10
43	11.81	1.30		30 mph	1.80
44	12.39	0.58		Stop (Cross Traffic does not) Pavement Begins	1.22
45	12.83	0.44		40 mph	0.78
46	13.59	0.76		Co Rd 73 25 mph	0.02
47	13.61	0.02		ATC Clock SS 2/5 Co Rd 73	0.00
			Next Instruction		

From: Start 2/5 Co Rd 73 W/E

Distance: 10.79

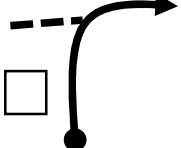

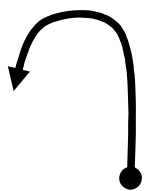


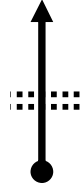

To: Finish 2/5

Bogey/Emergency Time: 0:15

Line	Overall	Interval	Diagram	Instruction	Dec. Mi.
48	13.61			ATC Clock SS 2/5 Co Rd 73	
49	0.00	0.04		Start Zero Odometer	10.79
50	0.63	0.63		Over Crest	10.16
51	1.67	1.04		Cattle Guard	9.12
52	2.48	0.81		Big Crest	8.31
53	2.78	0.30		Wash	8.01
54	3.08	0.30		Wash	7.71
		0.07	Next Instruction		

From: Start 2/5 Co Rd 73 W/E
To: Finish 2/5

Distance: 10.79
Bogey/Emergency Time: 0:15


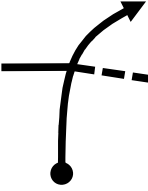
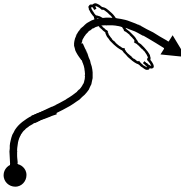
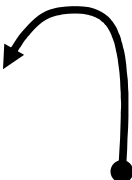
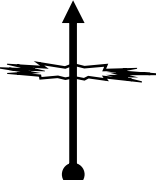


Line	Overall	Interval	Diagram	Instruction	Dec. Mi.
55	3.15	0.07		Stock Pen	7.64
56	3.73	0.58		Quick Turns Into Wash	7.06
57	3.94	0.21			6.85
58	4.23	0.29		Big Crest	6.56
59	5.73	1.50		Over Crest	5.06
60	6.10	0.37		 Narrow Cattle Guard	4.69
		0.64	Next Instruction		

From: Start 2/5
To: Finish 2/5

Co Rd 73 W/E

Distance: 10.79


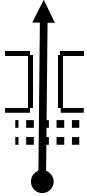
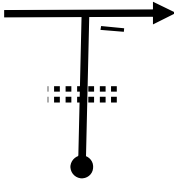
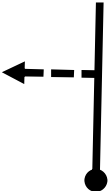
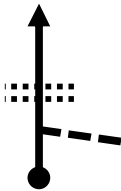

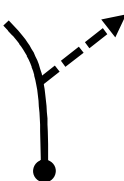
Bogey/Emergency Time: 0:15

Line	Overall	Interval	Diagram	Instruction	Dec. Mi.
61	6.74	0.64		! At Crest	4.05
62	7.53	0.79		At Crest	3.26
63	9.49	1.96		!!! Downhill narrows into rough wash	1.30
64	9.63	0.14			1.16
65	10.20	0.57		Wash	0.59
66	10.79	0.59		Finish	0.00
67	11.08	0.29		FTC -- Co Rd 73 Clock 30 mph Begin Quiet Zone	
			Next Instruction		




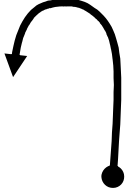



From: FTC
To: ATC

Co Rd 73
Co Rd 131

Distance: 12.95
Time: 0:37

Line	Overall	Interval	Diagram	Instruction	Dec. Mi.
68	11.08			FTC -- Co Rd 73 Clock 30 mph Begin Quiet Zone	12.95
69	11.59	0.51		Cattle Guard Bridge	12.44
70	11.82	0.23		Stop Hwy 64 65 mph End Quiet Zone	12.21
71	17.58	5.76		Co Rd 122 to Calamity Ridge 35 mph Quiet Zone to ATC	6.45
72	17.72	0.14		Cattle Guard	6.31
73	23.73	6.01		Cattle Guard	0.30
74	23.94	0.21		Co Rd 131 (spectators before intersection, spectator parking past this intersection)	0.09
		0.02	Next Instruction		

From: Start 3/6 Co Rd 131 E-W Distance: 12.89
To: Finish 3/6 Bogey/Emergency Time: 0:21

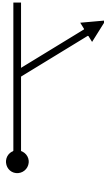
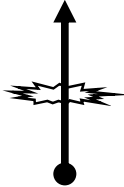





Line	Overall	Interval	Diagram	Instruction	Dec. Mi.
76	23.96	0.01		ATC Clock SS 3/6 Co Rd 131	
77	0.00	0.04		Start Zero Odometer Downhill Next 1.4 miles	12.89
78	0.22	0.22			12.67
79	0.41	0.19			12.48
80	1.18	0.77		! Exposure	11.71
81	1.37	0.19		Culvert	11.52
82	2.65	1.28		Washout	10.24
		0.90	Next Instruction		

From: Start 3/6
To: Finish 3/6

Co Rd 131 E-W

Distance: 12.89









Bogey/Emergency Time: 0:21

Line	Overall	Interval	Diagram	Instruction	Dec. Mi.
83	3.55	0.90			9.34
84	3.65	0.10		Wash	9.24
85	4.58	0.93		! Jump	8.31
86	4.69	0.11		! Washout	8.20
87	4.78	0.09		! Yump Begin Steep Downhill with Exposure	8.11
88	4.99	0.21		! Rocks	7.90
89	5.08	0.09		Over Yump	7.81
		0.54	Next Instruction		

From: Start 3/6
To: Finish 3/6

Co Rd 131 E-W

Distance: 12.89
Bogey/Emergency Time: 0:21


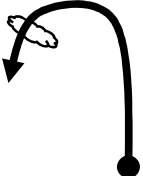





Line	Overall	Interval	Diagram	Instruction	Dec. Mi.
90	5.62	0.54		Big Rock	7.27
91	6.33	0.71			6.56
92	7.36	1.03		Downhill	5.53
93	7.70	0.34		Washout	5.19
94	7.78	0.08		After Crest Begin Downhill	5.11
95	8.20	0.42		Rough next .10	4.69
96	8.28	0.08		Several Yumps	4.61
		0.13	Next Instruction		

From: Start 3/6
To: Finish 3/6

Co Rd 131 E-W

Distance: 12.89

Bogey/Emergency Time: 0:21


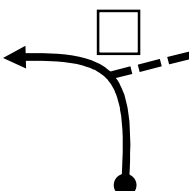
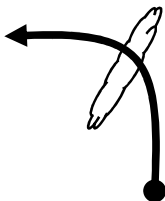
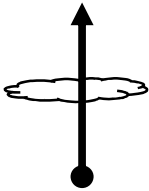
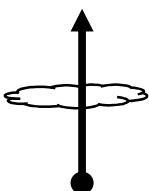
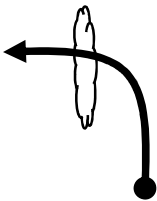
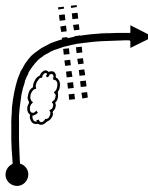
Line	Overall	Interval	Diagram	Instruction	Dec. Mi.
97	8.41	0.13		After Crest	4.48
98	8.83	0.42		Downhill Wash	4.06
99	9.75	0.92		Washout	3.14
100	9.95	0.20			2.94
101	10.26	0.31			2.63
102	10.49	0.23		! Rock on inside, Narrow Exposure	2.40
103	10.85	0.36		Narrow at Wash	2.04
		0.15	Next Instruction		

From: Start 3/6
To: Finish 3/6

Co Rd 131 E-W

Distance: 12.89

Bogey/Emergency Time: 0:21



Line	Overall	Interval	Diagram	Instruction	Dec. Mi.
104	11.00	0.15		Wash	1.89
105	11.10	0.10		Cattle Pen	1.79
106	11.49	0.39		Wash	1.40
107	11.80	0.31		Wash	1.09
108	12.17	0.37		Wash	0.72
109	12.40	0.23		! Wash	0.49
110	12.50	0.10		Outcropping and Cattle Guard	0.39
		0.39	Next Instruction		

From: Start 3/6 Co Rd 131 E-W

Distance: 12.89

To: Finish 3/6


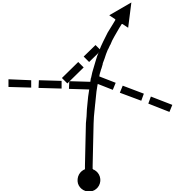
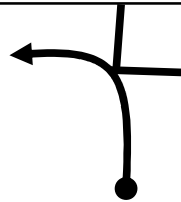
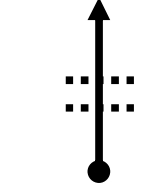
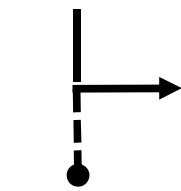
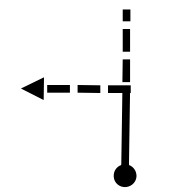

Bogey/Emergency Time: 0:21

Line	Overall	Interval	Diagram	Instruction	Dec. Mi.
111	12.89	0.39		Finish	0.00
112	13.14	0.25		FTC Co Rd 113-116 Clock 30 mph	
			Next Instruction		

From: FTC
To: ATC

Co Rd 131
Service


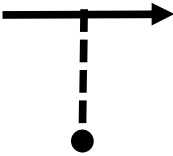
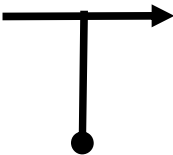
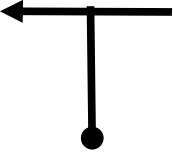
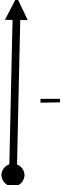

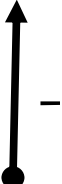
Distance: 1.01
Time: 0:10

Line	Overall	Interval	Diagram	Instruction	Dec. Mi.
113	13.14			FTC Co Rd 131 Clock 30 mph	1.01
114	13.16	0.02			0.99
115	13.22	0.06			0.93
116	13.88	0.66		Cattle Guard 20 mph	0.27
117	13.99	0.11		Shale Dr	0.16
118	14.13	0.14			0.02
119	14.15	0.02		ATC Clock Service	0.00
			Next Instruction		

From: RGC
To: ATC

Service
Co Rd 96

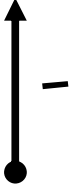
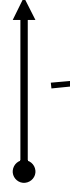
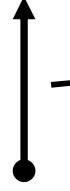
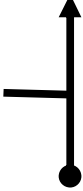
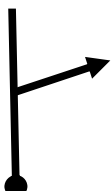
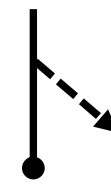

Distance: 13.06
Time: 0:36

Line	Overall	Interval	Diagram	Instruction	Dec. Mi.
124	0.00			RGC Out Self Restart 20 mph	13.06
125	0.00	0.01		Rezero Odometer Shale Dr	13.05
126	0.13	0.13		Missing Stop Gillam Rd	12.92
127	0.28	0.15		Stop Hwy 64 55 mph	12.77
128	1.85	1.57		45 mph	11.20
129	2.01	0.16		Hwy 139	11.04
130	2.43	0.42		30 mph	10.62
		1.44	Next Instruction		

From: RGC
To: ATC

Service
Co Rd 96

Distance: 13.06
Time: 0:36




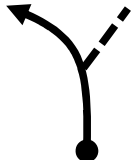
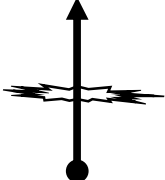


Line	Overall	Interval	Diagram	Instruction	Dec. Mi.
131	3.87	1.44		40 mph	9.18
132	4.08	0.21		50 mph	8.97
133	4.43	0.35		60 mph	8.62
134	6.16	1.73		Cr Rd 130	6.89
135	6.44	0.28		Co Rd 1 Toward Blue mountain 55 mph	6.61
136	12.99	6.55		Co Rd 96 25 mph	0.06
137	13.05	0.06		ATC Clock SS 4 Co Rd 96	0.00
			Next Instruction		

From: Start 1/4 Co Rd 96 W/E

Distance: 10.21

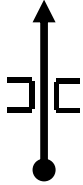


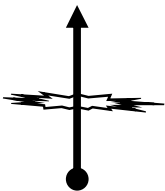



To: Finish 1/4

Bogey/Emergency Time: 0:16

Line	Overall	Interval	Diagram	Instruction	Dec. Mi.
138	9.41			ATC Clock SS 1/4 Co Rd 96	
139	0.00	0.03		Start Zero Odometer	10.21
140	1.26	1.26		Gate	8.95
141	1.44	0.18			8.77
142	2.03	0.59		! Wash	8.18
143	2.30	0.27			7.91
144	2.97	0.67			7.24
		0.10	Next Instruction		

From: Start 1/4 Co Rd 96 W/E
To: Finish 1/4

Distance: 10.21
Bogey/Emergency Time: 0:16

Line	Overall	Interval	Diagram	Instruction	Dec. Mi.
145	3.07	0.10		Culvert	7.14
146	3.60	0.53		! Washout	6.61
147	3.67	0.07		Yump	6.54
148	4.08	0.41		Wash	6.13
149	4.38	0.30		! Washout	5.83
150	4.65	0.27		Do not cut	5.56
151	4.91	0.26		!! Crest	5.30
		0.08	Next Instruction		

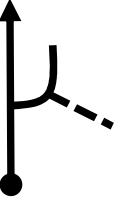
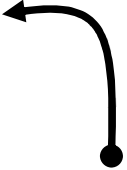
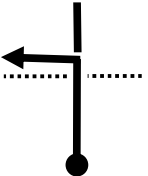





From: Start 1/4 Co Rd 96 W/E
To: Finish 1/4

Distance: 10.21
Bogey/Emergency Time: 0:16

Line	Overall	Interval	Diagram	Instruction	Dec. Mi.
152	4.99	0.08		! Wash No Cut	5.22
153	5.05	0.06		! Wash No Cut	5.16
154	5.12	0.07		!! Big Crest and Sharp Wash	5.09
155	5.17	0.05		!! Crest Washouts Next .4 Miles	5.04
156	5.59	0.42		! Bump before junction	4.62
157	6.90	1.31		Yump	3.31
158	7.03	0.13		!!! Crest Narrows Exposure	3.18
		0.17	Next Instruction		

From: Start 1/4 Co Rd 96 W/E
To: Finish 1/4


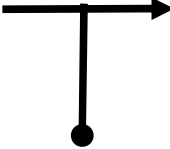
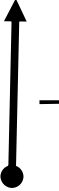
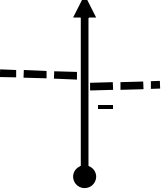
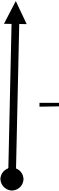
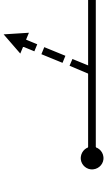

Distance: 10.21
Bogey/Emergency Time: 0:16

Line	Overall	Interval	Diagram	Instruction	Dec. Mi.
159	7.20	0.17			3.01
160	7.31	0.11		Over Crest	2.90
161	7.54	0.23		 At Crest Fence	2.67
162	7.62	0.08			2.59
163	9.38	1.76		Over 2 Crests	0.83
164	10.21	0.83		Finish	0.00
165	10.33	0.12			
		0.09	Next Instruction		

From: FTC
To: ATC

Co Rd 96
Co Rd 73

Distance: 3.19
Time: 0:14



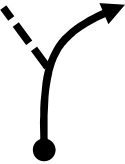
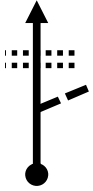


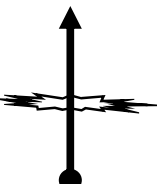
Line	Overall	Interval	Diagram	Instruction	Dec. Mi.
167	10.42			FTC Co Rd 96 Clock 30 mph	3.19
168	10.51	0.09		Stop Co Rd 65 45 mph	3.10
169	11.81	1.30		30 mph	1.80
170	12.39	0.58		Stop (Cross Traffic does not) Pavement Begins	1.22
171	12.83	0.44		40 mph	0.78
172	13.59	0.76		Co Rd 73 25 mph	0.02
173	13.61	0.02		ATC Clock SS 2/5 Co Rd 73	0.00
			Next Instruction		

From: Start 2/5 Co Rd 73 W/E

Distance: 10.79

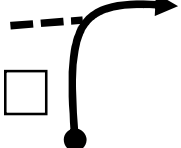

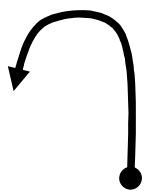


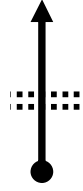

To: Finish 2/5

Bogey/Emergency Time: 0:15

Line	Overall	Interval	Diagram	Instruction	Dec. Mi.
174	13.61			ATC Clock SS 2/5 Co Rd 73	
175	0.00	0.04		Start Zero Odometer	10.79
176	0.63	0.63		Over Crest	10.16
177	1.67	1.04		Cattle Guard	9.12
178	2.48	0.81		Big Crest	8.31
179	2.78	0.30		Wash	8.01
180	3.08	0.30		Wash	7.71
		0.07	Next Instruction		


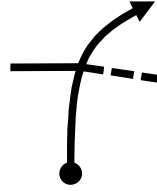
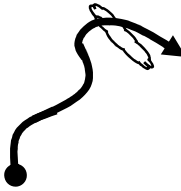
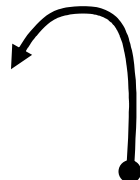
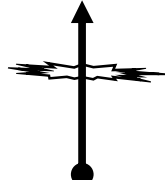


From: Start 2/5 Co Rd 73 W/E
To: Finish 2/5

Distance: 10.79
Bogey/Emergency Time: 0:15

Line	Overall	Interval	Diagram	Instruction	Dec. Mi.
181	3.15	0.07		Stock Pen	7.64
182	3.73	0.58		Quick Turns Into Wash	7.06
183	3.94	0.21			6.85
184	4.23	0.29		Big Crest	6.56
185	5.73	1.50		Over Crest	5.06
186	6.10	0.37		 Narrow Cattle Guard	4.69
		0.64	Next Instruction		

From: Start 2/5 Co Rd 73 W/E
To: Finish 2/5



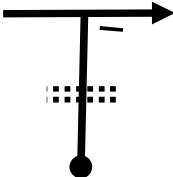
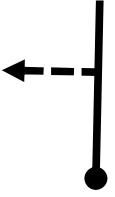
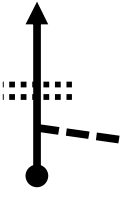

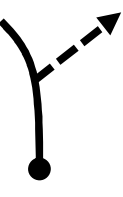
Distance: 10.79
Bogey/Emergency Time: 0:15

Line	Overall	Interval	Diagram	Instruction	Dec. Mi.
187	6.74	0.64		! At Crest	4.05
188	7.53	0.79		At Crest	3.26
189	9.49	1.96		!!! Downhill Narrows into rough wash	1.30
190	9.63	0.14			1.16
191	10.20	0.57		Wash	0.59
192	10.79	0.59		Finish	0.00
193	11.08	0.29		FTC -- Co Rd 73 Clock 30 mph Begin Quiet Zone	
			Next Instruction		




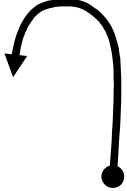



From: FTC
To: ATC

Co Rd 73
Co Rd 131

Distance: 12.95
Time: 0:37

Line	Overall	Interval	Diagram	Instruction	Dec. Mi.
194	11.08			FTC -- Co Rd 73 Clock 30 mph Begin Quiet Zone	12.95
195	11.59	0.51		Cattle Guard Bridge	12.44
196	11.82	0.23		Stop Hwy 64 65 mph End Quiet Zone	12.21
197	17.58	5.76		Co Rd 122 to Calamity Ridge 35 mph Quiet Zone to ATC	6.45
198	17.72	0.14		Cattle Guard	6.31
199	23.73	6.01		Cattle Guard	0.30
200	23.94	0.21		Co Rd 131 (spectators before intersection, spectator parking past this intersection)	0.09
		0.02	Next Instruction		

From: Start 3/6 Co Rd 131 E-W Distance: 12.89
To: Finish 3/6 Bogey/Emergency Time: 0:21

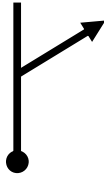
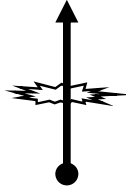





Line	Overall	Interval	Diagram	Instruction	Dec. Mi.
202	23.96	0.01		ATC Clock SS 3/6 Co Rd 131	
203	0.00	0.04		Start Zero Odometer Downhill Next 1.4 miles	12.89
204	0.22	0.22			12.67
205	0.41	0.19			12.48
206	1.18	0.77		! Exposure	11.71
207	1.37	0.19		Culvert	11.52
208	2.65	1.28		Washout	10.24
		0.90	Next Instruction		

From: Start 3/6
To: Finish 3/6

Co Rd 131 E-W

Distance: 12.89

Bogey/Emergency Time: 0:21










Line	Overall	Interval	Diagram	Instruction	Dec. Mi.
209	3.55	0.90			9.34
210	3.65	0.10		Wash	9.24
211	4.58	0.93		! Jump	8.31
212	4.69	0.11		! Washout	8.20
213	4.78	0.09		! Yump Begin Steep Downhill with Exposure	8.11
214	4.99	0.21		! Rocks	7.90
215	5.08	0.09		Over Yump	7.81
		0.54	Next Instruction		

From: Start 3/6
To: Finish 3/6

Co Rd 131 E-W

Distance: 12.89

Bogey/Emergency Time: 0:21


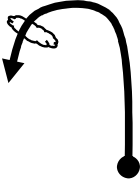





Line	Overall	Interval	Diagram	Instruction	Dec. Mi.
216	5.62	0.54		Big Rock	7.27
217	6.33	0.71		 	6.56
218	7.36	1.03		Downhill	5.53
219	7.70	0.34		Washout	5.19
220	7.78	0.08		After Crest Begin Downhill	5.11
221	8.20	0.42		Rough next .10	4.69
222	8.28	0.08		Several Yumps	4.61
		0.13	Next Instruction		

From: Start 3/6
To: Finish 3/6

Co Rd 131 E-W

Distance: 12.89

Bogey/Emergency Time: 0:21


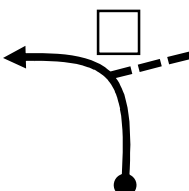
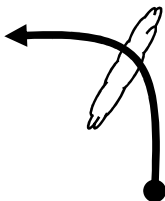
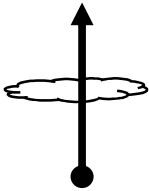
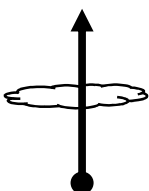
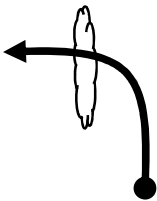
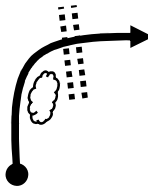
Line	Overall	Interval	Diagram	Instruction	Dec. Mi.
223	8.41	0.13		After Crest	4.48
224	8.83	0.42		Downhill Wash	4.06
225	9.75	0.92		Washout	3.14
226	9.95	0.20			2.94
227	10.26	0.31			2.63
228	10.49	0.23		! Rock on inside, Narrow Exposure	2.40
229	10.85	0.36		Narrow at Wash	2.04
		0.15	Next Instruction		

From: Start 3/6
To: Finish 3/6

Co Rd 131 E-W

Distance: 12.89

Bogey/Emergency Time: 0:21



Line	Overall	Interval	Diagram	Instruction	Dec. Mi.
230	11.00	0.15		Wash	1.89
231	11.10	0.10		Cattle Pen	1.79
232	11.49	0.39		Wash	1.40
233	11.80	0.31		Wash	1.09
234	12.17	0.37		Wash	0.72
235	12.40	0.23		! Wash	0.49
236	12.50	0.10		Outcropping and Cattle Guard	0.39
		0.39	Next Instruction		

From: Start 3/6 Co Rd 131 E-W

Distance: 12.89

To: Finish 3/6


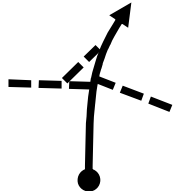
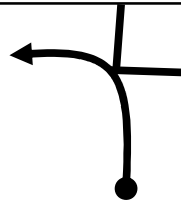
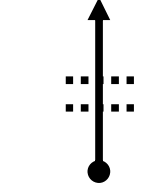
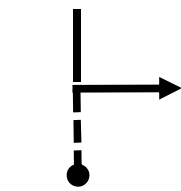
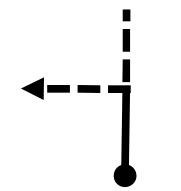

Bogey/Emergency Time: 0:21

Line	Overall	Interval	Diagram	Instruction	Dec. Mi.
237	12.89	0.39		Finish	0.00
238	13.14	0.25		FTC Co Rd 113-116 Clock 30 mph	
			Next Instruction		

From: FTC
To: MTC 2

Co Rd 131

Distance: 1.01
Time: 0:10

Line	Overall	Interval	Diagram	Instruction	Dec. Mi.
239	13.14			FTC Co Rd 131 Clock 30 mph	1.01
240	13.16	0.02			0.99
241	13.22	0.06			0.93
242	13.88	0.66		Cattle Guard 20 mph	0.27
243	13.99	0.11		Shale Dr	0.16
244	14.13	0.14			0.02
245	14.15	0.02		MTC 2 Clock (see next page)	0.00
			Next Instruction		

From: FTC Co Rd 131
To: MTC 2

Distance: 1.01
Time: 0:10

Line	Overall	Interval	Diagram	Instruction	Dec. Mi.
246	<p>You must check in at the Auto Museum Parc Expose no later than 10:00 am. The Saturday restart order will be posted at MTC 3 no later than 10:30 am. FCO will be 11:00 am.</p>				
			Next Instruction		

Saturday Parc Exposé


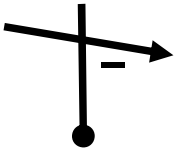
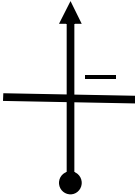
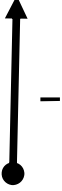
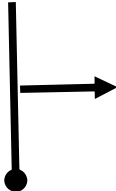
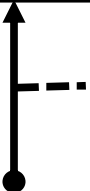



From: MTC 3

Distance: 5.24

To: ATC Co Rd 100

Time: 0:23



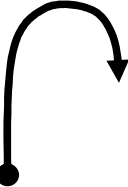
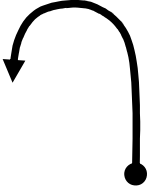

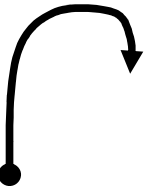
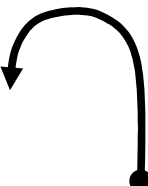
Line	Overall	Interval	Diagram	Instruction	Dec. Mi.
247	0.00			MTC 3 Clock 30 mph	5.24
248	0.00	0.01		Stop Zero Odometer Hwy 64	5.23
249	0.20	0.20		"Rock Art OHV Trails"	5.03
250	1.22	1.02		45 mph	4.01
251	1.62	0.40		Hwy 139 65 mph	3.61
252	2.93	1.31		Co Rd 104	2.30
253	3.66	0.73		Co Rd 138	1.57
		1.51	Next Instruction		

From: Start 7/10 Co Rd 100 E/W

Distance: 4.01







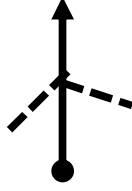
To: Finish 7/10

Bogey/Emergency Time: 0:08

Line	Overall	Interval	Diagram	Instruction	Dec. Mi.
257	5.62			ATC Clock SS 10 Co Rd 100	
258	0.00	0.05		Start Zero Odometer	4.01
259	0.06	0.06		! Exposures Next 1.5 Miles	3.95
260	0.23	0.17		! Yump @ Exit	3.78
261	0.39	0.16		! Tippy Yump	3.62
262	0.52	0.13		Tightens	3.49
263	0.65	0.13			3.36
		0.30	Next Instruction		

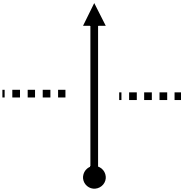




From: Start 7/10 Co Rd 100 E/W
To: Finish 7/10

Distance: 4.01
Bogey/Emergency Time: 0:08

Line	Overall	Interval	Diagram	Instruction	Dec. Mi.
264	0.95	0.30		Uphill Tightens	3.06
265	1.15	0.20		!! Big Rock	2.86
266	1.84	0.69		!! Bumpy	2.17
267	2.44	0.60		! Bumps	1.57
268	2.81	0.37		! Yump	1.20
269	3.16	0.35		! Over Crest	0.85
270	3.54	0.38			0.47
		0.09	Next Instruction		

From: Start 7/10 Co Rd 100 E/W
To: Finish 7/10


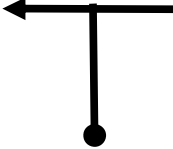
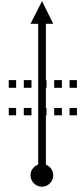
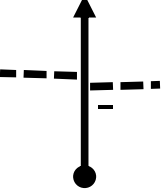
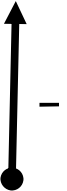
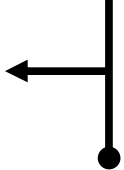

Distance: 4.01
Bogey/Emergency Time: 0:08

Line	Overall	Interval	Diagram	Instruction	Dec. Mi.
271	3.63	0.09		Fence Line	0.38
272	3.83	0.20			0.18
273	4.01	0.18		Finish	0.00
274	4.15	0.14		Cattle Guard	
275	4.20	0.05		FTC Co Rd 100 Clock	
			Next Instruction		

From: FTC
To: ATC

Co Rd 100
Co Rd 113-116

Distance: 8.67
Time: 0:20

Line	Overall	Interval	Diagram	Instruction	Dec. Mi.
276	4.20			FTC Co Rd 100 Clock	8.67
277	4.21	0.01		Stop Co Rd 23 45 mph	8.66
278	4.64	0.43		Cattle Guard	8.23
279	10.20	5.56		"Cottonwood Creek"	2.67
280	12.55	2.35		"14" Quiet Zone to ATC	0.32
281	12.83	0.28		Co Rd 113	0.04
282	12.87	0.04		ATC Clock SS 8/11 Co Rd 113-116	0.00
			Next Instruction		





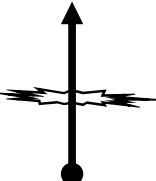


County Road 113-116

From: Start 8/11 Co Rd 113-116

Distance: 12.11

To: Finish 8/11

Bogey/Emergency Time: 0:18

Line	Overall	Interval	Diagram	Instruction	Dec. Mi.
283	12.87			ATC Clock SS 8/11 Co Rd 113-116	
284	0.00	0.11		Start Zero Odometer	12.11
285	0.86	0.86		Over Crest	11.25
286	1.15	0.29		Washout	10.96
287	1.44	0.29		Wash	10.67
288	1.63	0.19		! Washout	10.48
289	1.73	0.10		! Washouts	10.38
		0.18	Next Instruction		

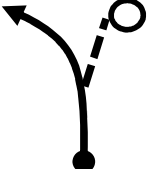


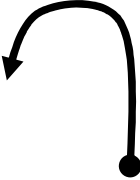
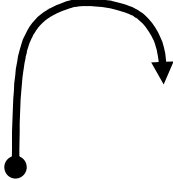
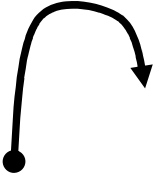
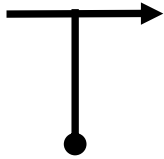
County Road 113-116

From: Start 8/11 Co Rd 113-116

Distance: 12.11

To: Finish 8/11

Bogey/Emergency Time: 0:18

Line	Overall	Interval	Diagram	Instruction	Dec. Mi.
290	1.91	0.18		Tank	10.20
291	2.18	0.27		Over Crest	9.93
292	2.50	0.32		! Sharp Wash	9.61
293	2.53	0.03		Uphill	9.58
294	2.83	0.30			9.28
295	3.23	0.40			8.88
296	3.50	0.27		At Crest	8.61
		0.11	Next Instruction		






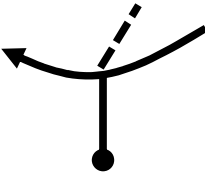


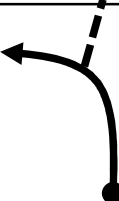
County Road 113-116

From: Start 8/11 Co Rd 113-116

Distance: 12.11

To: Finish 8/11

Bogey/Emergency Time: 0:18

Line	Overall	Interval	Diagram	Instruction	Dec. Mi.
297	3.61	0.11			8.50
298	4.31	0.70			7.80
299	4.53	0.22		Gas Well	7.58
300	4.91	0.38			7.20
301	5.45	0.54		Plant Entrance	6.66
302	5.55	0.10		  Spectators	6.56
303	6.01	0.46		Over Crest	6.10
		0.30	Next Instruction		

County Road 113-116

From: Start 8/11 Co Rd 113-116

Distance: 12.11

To: Finish 8/11

Bogey/Emergency Time: 0:18

Line	Overall	Interval	Diagram	Instruction	Dec. Mi.
304	6.31	0.30		Uphill	5.80
305	6.68	0.37			5.43
306	7.57	0.89			4.54
307	7.80	0.23		Over Crest Exposure	4.31
308	8.12	0.32		At Rise Narrows	3.99
309	8.31	0.19			3.80
310	8.88	0.57			3.23
		0.09	Next Instruction		

County Road 113-116

From: Start 8/11 Co Rd 113-116

Distance: 12.11

To: Finish 8/11

Bogey/Emergency Time: 0:18

Line	Overall	Interval	Diagram	Instruction	Dec. Mi.
311	8.97	0.09		! Narrow Exit Exposure	3.14
312	9.19	0.22			2.92
313	9.57	0.38		! Begin Steep Downhill with Exposures	2.54
314	10.37	0.80			1.74
315	10.55	0.18		Tight	1.56
316	10.76	0.21		Over Rise	1.35
317	10.87	0.11		Tight	1.24
		0.09	Next Instruction		

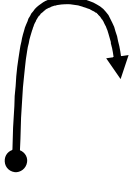
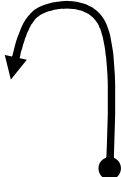
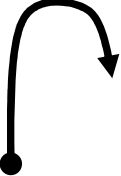


County Road 113-116

From: Start 8/11 Co Rd 113-116

Distance: 12.11

To: Finish 8/11


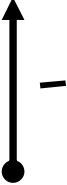

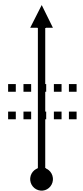
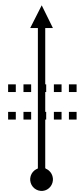


Bogey/Emergency Time: 0:18

Line	Overall	Interval	Diagram	Instruction	Dec. Mi.
318	10.96	0.09		Tight	1.15
319	11.17	0.21		Tight	0.94
320	11.28	0.11		Tight	0.83
321	12.11	0.83		Finish	0.00
322	12.37	0.26		FTC Co Rd 113-116 Clock 30 mph	
			Next Instruction		

From: FTC
To: ATC

Co Rd 113-116
Co Rd 138

Distance: 18.47
Time: 0:46

Line	Overall	Interval	Diagram	Instruction	Dec. Mi.
323	12.37			FTC Co Rd 113-116 Clock 30 mph	18.47
324	13.32	0.95		15 mph Dragon Trail Gas Plant Begin Quiet Zone	17.52
325	13.82	0.50		20 mph	17.02
326	14.66	0.84		Cattle Guard	16.18
327	15.10	0.44		Cattle Guard	15.74
328	15.20	0.10		30 mph	15.64
329	16.21	1.01		20 mph	14.63
		0.39	Next Instruction		

From: FTC
To: ATC

Co Rd 113-116
Co Rd 138

Distance: 18.47
Time: 0:46



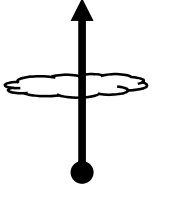
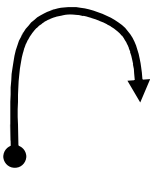
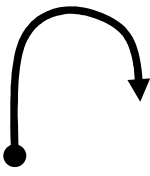
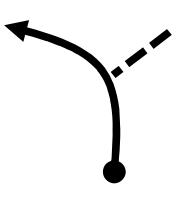

Line	Overall	Interval	Diagram	Instruction	Dec. Mi.
330	16.60	0.39		30 mph	14.24
331	16.94	0.34		Cattle Guard	13.90
332	17.08	0.14		Cattle Guard and Stop Hwy 139 65 mph End Quiet Zone	13.76
333	18.99	1.91		Co Rd 27	11.85
334	21.99	3.00		Co Rd 128	8.85
335	25.49	3.50		Rest Area on R	5.35
336	30.50	5.01		CR 138 25 mph	0.34
		0.03	Next Instruction		

From: Start 9/12 Co Rd 138 S-N

Distance: 10.76

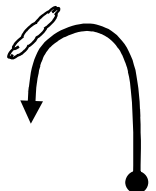
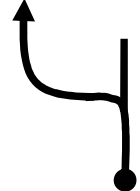

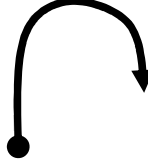

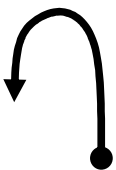
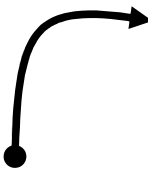
To: Finish 9/12

Bogey/Emergency Time: 0:21

Line	Overall	Interval	Diagram	Instruction	Dec. Mi.
339	30.60	0.07		ATC Clock SS 9/12 Co Rd 138	
340	0.00	0.04		Start Zero Odometer	10.76
341	0.01	0.01		Douglas Creek (may be wet)	10.75
342	0.48	0.47		at Crest	10.28
343	0.76	0.28			10.00
344	0.92	0.16			9.84
345	1.14	0.22		Dip	9.62
		0.45	Next Instruction		

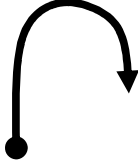

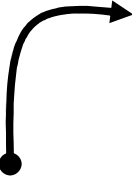
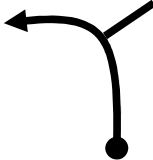
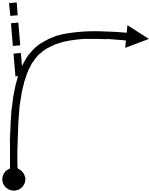
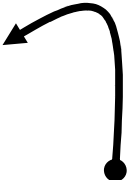
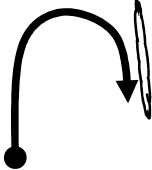
From: Start 9/12 Co Rd 138 S-N
To: Finish 9/12

Distance: 10.76
Bogey/Emergency Time: 0:21

Line	Overall	Interval	Diagram	Instruction	Dec. Mi.
346	1.59	0.45		Narrow at Exit Exposure	9.17
347	1.96	0.37			8.80
348	2.36	0.40		! Downhill, Exposures Next 1.0 miles	8.40
349	2.66	0.30			8.10
350	2.98	0.32		! Narrow Outcroppings on Right	7.78
351	3.37	0.39		Tight	7.39
352	3.51	0.14		! Narrow Uphill Next .4 miles	7.25
		0.22	Next Instruction		

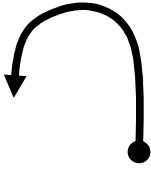

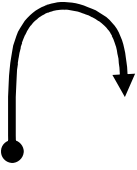
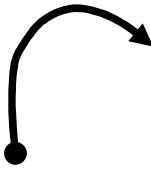
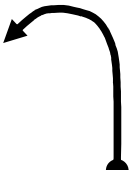
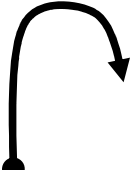
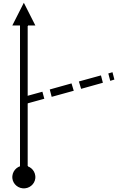


From: Start 9/12 Co Rd 138 S-N
To: Finish 9/12

Distance: 10.76
Bogey/Emergency Time: 0:21

Line	Overall	Interval	Diagram	Instruction	Dec. Mi.
353	3.73	0.22		Tight	7.03
354	3.83	0.10		! At Crest, Narrow, Exposure	6.93
355	3.94	0.11		! Blind Crest Rough	6.82
356	4.30	0.36			6.46
357	4.34	0.04			6.42
358	4.63	0.29			6.13
359	4.71	0.08		!! Narrow Exit, Exposure	6.05
		0.15	Next Instruction		

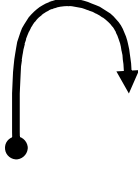
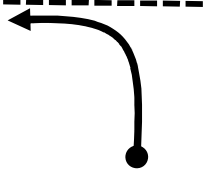

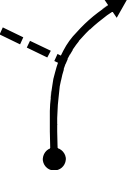



From: Start 9/12 Co Rd 138 S-N
To: Finish 9/12

Distance: 10.76
Bogey/Emergency Time: 0:21

Line	Overall	Interval	Diagram	Instruction	Dec. Mi.
360	4.86	0.15			5.90
361	4.98	0.12		! Tippy Yump, Narrow	5.78
362	5.30	0.32		at Crest	5.46
363	5.60	0.30		!! Narrows Downhill	5.16
364	5.96	0.36		Uphill	4.80
365	6.02	0.06			4.74
366	6.35	0.33		 	4.41
		0.51	Next Instruction		




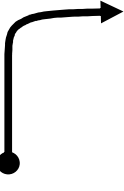

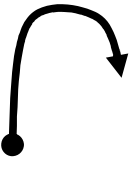
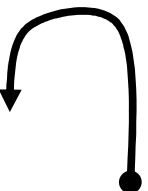
From: Start 9/12 Co Rd 138 S-N
To: Finish 9/12

Distance: 10.76
Bogey/Emergency Time: 0:21

Line	Overall	Interval	Diagram	Instruction	Dec. Mi.
367	6.86	0.51			3.90
368	7.11	0.25		at Fence	3.65
369	7.58	0.47		Yump	3.18
370	7.77	0.19			2.99
371	8.05	0.28		Big Dip	2.71
372	8.96	0.91		! Steep Downhill After Crest	1.80
373	9.45	0.49		!! Begin Downhill with Exposure on Right	1.31
		0.06	Next Instruction		

From: Start 9/12 Co Rd 138 S-N
To: Finish 9/12

Distance: 10.76
Bogey/Emergency Time: 0:21


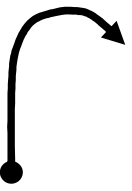

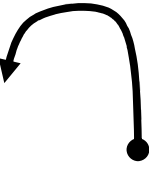

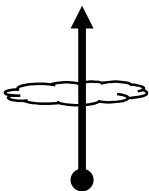

Line	Overall	Interval	Diagram	Instruction	Dec. Mi.
374	9.51	0.06		!! Bump	1.25
375	9.60	0.09		! Rough Yump	1.16
376	9.95	0.35		!! 2 Yumps	0.81
377	10.02	0.07		! Downhill	0.74
378	10.14	0.12		After Crest	0.62
379	10.25	0.11			0.51
380	10.35	0.10			0.41
		0.13	Next Instruction		

From: Start 9/12 Co Rd 138 S-N

Distance: 10.76

To: Finish 9/12



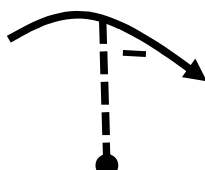
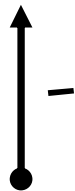
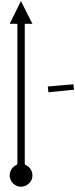
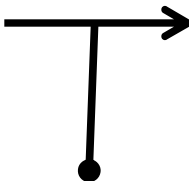
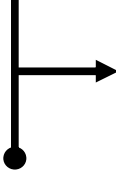
Bogey/Emergency Time: 0:21

Line	Overall	Interval	Diagram	Instruction	Dec. Mi.
381	10.48	0.13		! Exposure on Outside	0.28
382	10.54	0.06			0.22
383	10.65	0.11		Tippy Yump	0.11
384	10.74	0.09		Finish in .02	0.02
385	10.76	0.02		Finish	0.00
386	10.88	0.12		Douglas Creek (may be wet)	
387	10.94	0.06		FTC Co Rd 138 Clock	
			Next Instruction		

From: FTC
To: ATC

Co Rd 138
Service

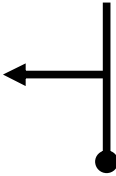
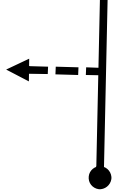



Distance: 4.10
Time: 0:23

Line	Overall	Interval	Diagram	Instruction	Dec. Mi.
388	10.97			FTC Co Rd 138 Clock 20 mph	4.10
389	10.98	0.01		Cattle Guard	4.09
390	11.00	0.02		Stop Hwy 139 65 mph	4.07
391	12.41	1.41		50 mph	2.66
392	12.78	0.37		35 mph	2.29
393	13.03	0.25		Stop Hwy 64 55 mph	2.04
394	14.76	1.73		Gillam Rd 20 mph	0.31
		0.14	Next Instruction		

From: FTC
To: ATC

Co Rd 138
Service


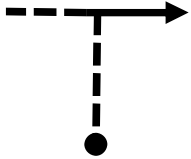
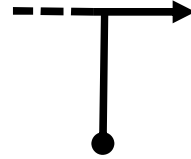
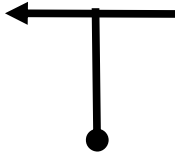
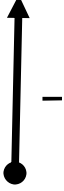
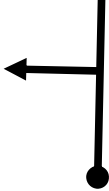
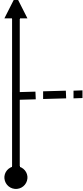
Distance: 4.10
Time: 0:23

Line	Overall	Interval	Diagram	Instruction	Dec. Mi.
395	14.90	0.14		Shale Dr	0.17
396	15.05	0.15			0.02
397	15.07	0.02		ATC Clock Service	0.00
398				Begin 45 minute service You must check-in to the RGC on time	
399				RGC In You are in a control zone until you leave the RGC Out location	
400				Fuel Depot	
401				RGC Out You may self-start up to 10 minutes early	
			Next Instruction		

From: RGC
To: ATC

Service
Co Rd 100



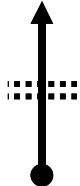

Distance: 5.63
Time: 0:23

Line	Overall	Interval	Diagram	Instruction	Dec. Mi.
402	0.00			RGC Out Self Restart 20 mph	5.63
403	0.00	0.01		Rezero Odometer Shale Dr	5.62
404	0.13	0.13		Missing Stop Gillam Rd	5.49
405	0.28	0.15		Stop Hwy 64 55 mph	5.34
406	1.85	1.57		45 mph	3.77
407	2.01	0.16		Hwy 139 65 mph	3.61
408	3.32	1.31		Co Rd 104	2.30
		0.73	Next Instruction		

From: RGC
To: ATC

Service
Co Rd 100

Distance: 5.63
Time: 0:23



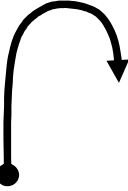
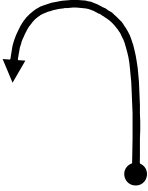

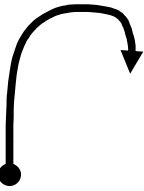
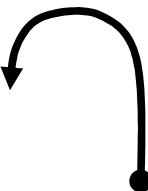
Line	Overall	Interval	Diagram	Instruction	Dec. Mi.
409	4.05	0.73		Co Rd 138	1.57
410	5.56	1.51		Co Rd 100 25 mph	0.06
411	5.59	0.03		Cattle Guard	0.03
412	5.62	0.03		ATC Clock SS 10 Co Rd 100	0.00
			Next Instruction		

From: Start 7/10 Co Rd 100 E/W

Distance: 4.01








To: Finish 7/10

Bogey/Emergency Time: 0:08

Line	Overall	Interval	Diagram	Instruction	Dec. Mi.
413	5.62			ATC Clock SS 10 Co Rd 100	
414	0.00	0.05		Start Zero Odometer	4.01
415	0.06	0.06		! Exposures Next 1.5 Miles	3.95
416	0.23	0.17		! Yump @ Exit	3.78
417	0.39	0.16		! Tippy Yump	3.62
418	0.52	0.13		Tightens	3.49
419	0.65	0.13			3.36
		0.30	Next Instruction		

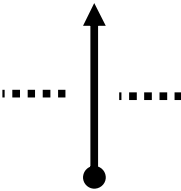




From: Start 7/10 Co Rd 100 E/W
To: Finish 7/10

Distance: 4.01
Bogey/Emergency Time: 0:08

Line	Overall	Interval	Diagram	Instruction	Dec. Mi.
420	0.95	0.30		Uphill Tightens	3.06
421	1.15	0.20		!! Big Rock	2.86
422	1.84	0.69		!! Bumpy	2.17
423	2.44	0.60		! Bumps	1.57
424	2.81	0.37		! Yump	1.20
425	3.16	0.35		! Over Crest	0.85
426	3.54	0.38			0.47
		0.09	Next Instruction		

From: Start 7/10 Co Rd 100 E/W
To: Finish 7/10


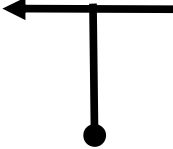
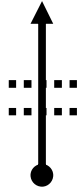
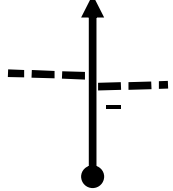
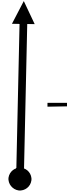
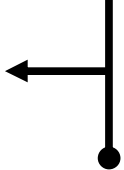

Distance: 4.01
Bogey/Emergency Time: 0:08

Line	Overall	Interval	Diagram	Instruction	Dec. Mi.
427	3.63	0.09		Fence Line	0.38
428	3.83	0.20			0.18
429	4.01	0.18		Finish	0.00
430	4.15	0.14		Cattle Guard	
431	4.20	0.05		FTC Co Rd 100 Clock	
			Next Instruction		

From: FTC
To: ATC

Co Rd 100
Co Rd 113-116

Distance: 8.67
Time: 0:20

Line	Overall	Interval	Diagram	Instruction	Dec. Mi.
432	4.20			FTC Co Rd 100 Clock	8.67
433	4.21	0.01		Stop Co Rd 23 45 mph	8.66
434	4.64	0.43		Cattle Guard	8.23
435	10.20	5.56		"Cottonwood Creek"	2.67
436	12.55	2.35		"14" Quiet Zone to ATC	0.32
437	12.83	0.28		Co Rd 113	0.04
438	12.87	0.04		ATC Clock SS 8/11 Co Rd 113-116	0.00
			Next Instruction		





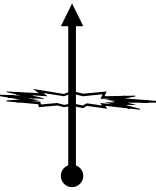


County Road 113-116

From: Start 8/11 Co Rd 113-116

Distance: 12.11

To: Finish 8/11

Bogey/Emergency Time: 0:18

Line	Overall	Interval	Diagram	Instruction	Dec. Mi.
439	12.87			ATC Clock SS 8/11 Co Rd 113-116	
440	0.00	0.11		Start Zero Odometer	12.11
441	0.86	0.86		Over Crest	11.25
442	1.15	0.29		Washout	10.96
443	1.44	0.29		Wash	10.67
444	1.63	0.19		! Washout	10.48
445	1.73	0.10		! Washouts	10.38
		0.18	Next Instruction		

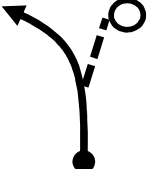


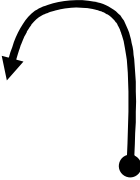
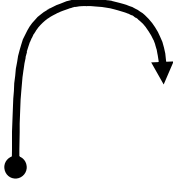
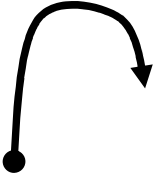
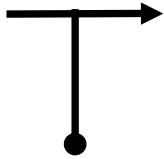
County Road 113-116

From: Start 8/11 Co Rd 113-116

Distance: 12.11

To: Finish 8/11

Bogey/Emergency Time: 0:18

Line	Overall	Interval	Diagram	Instruction	Dec. Mi.
446	1.91	0.18		Tank	10.20
447	2.18	0.27		Over Crest	9.93
448	2.50	0.32		! Sharp Wash	9.61
449	2.53	0.03		Uphill	9.58
450	2.83	0.30			9.28
451	3.23	0.40			8.88
452	3.50	0.27		At Crest	8.61
		0.11	Next Instruction		



County Road 113-116

From: Start 8/11 Co Rd 113-116

Distance: 12.11

To: Finish 8/11

Bogey/Emergency Time: 0:18

Line	Overall	Interval	Diagram	Instruction	Dec. Mi.
453	3.61	0.11			8.50
454	4.31	0.70			7.80
455	4.53	0.22		Gas Well	7.58
456	4.91	0.38			7.20
457	5.45	0.54		Plant Entrance	6.66
458	5.55	0.10		  Spectators	6.56
459	6.01	0.46		Over Crest	6.10
		0.30	Next Instruction		

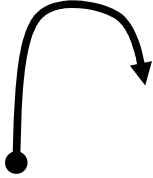
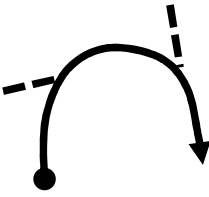
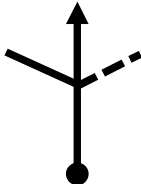

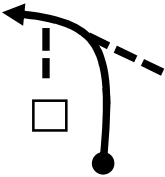


County Road 113-116

From: Start 8/11 Co Rd 113-116

Distance: 12.11

To: Finish 8/11

Bogey/Emergency Time: 0:18

Line	Overall	Interval	Diagram	Instruction	Dec. Mi.
460	6.31	0.30		Uphill	5.80
461	6.68	0.37			5.43
462	7.57	0.89			4.54
463	7.80	0.23		Over Crest Exposure	4.31
464	8.12	0.32		At Rise Narrows	3.99
465	8.31	0.19			3.80
466	8.88	0.57			3.23
		0.09	Next Instruction		

County Road 113-116

From: Start 8/11 Co Rd 113-116

Distance: 12.11

To: Finish 8/11

Bogey/Emergency Time: 0:18

Line	Overall	Interval	Diagram	Instruction	Dec. Mi.
467	8.97	0.09		! Narrow Exit Exposure	3.14
468	9.19	0.22			2.92
469	9.57	0.38		! Begin Steep Downhill with Exposures	2.54
470	10.37	0.80			1.74
471	10.55	0.18		Tight	1.56
472	10.76	0.21		Over Rise	1.35
473	10.87	0.11		Tight	1.24
		0.09	Next Instruction		

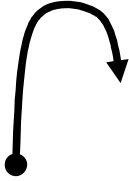
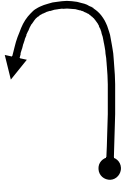
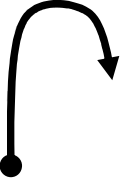


County Road 113-116

From: Start 8/11 Co Rd 113-116

Distance: 12.11

To: Finish 8/11


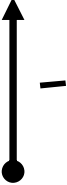

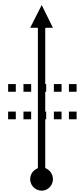



Bogey/Emergency Time: 0:18

Line	Overall	Interval	Diagram	Instruction	Dec. Mi.
474	10.96	0.09		Tight	1.15
475	11.17	0.21		Tight	0.94
476	11.28	0.11		Tight	0.83
477	12.11	0.83		Finish	0.00
478	12.37	0.26		FTC Co Rd 113-116 Clock 30 mph	
			Next Instruction		

From: FTC
To: ATC

Co Rd 113-116
Co Rd 138

Distance: 18.47
Time: 0:46

Line	Overall	Interval	Diagram	Instruction	Dec. Mi.
479	12.37			FTC Co Rd 113-116 Clock 30 mph	18.47
480	13.32	0.95		15 mph Dragon Trail Gas Plant Begin Quiet Zone	17.52
481	13.82	0.50		20 mph	17.02
482	14.66	0.84		Cattle Guard	16.18
483	15.10	0.44		Cattle Guard	15.74
484	15.20	0.10		30 mph	15.64
485	16.21	1.01		20 mph	14.63
		0.39	Next Instruction		

From: FTC
To: ATC

Co Rd 113-116
Co Rd 138

Distance: 18.47
Time: 0:46



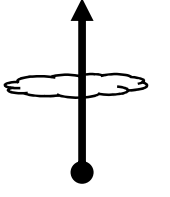
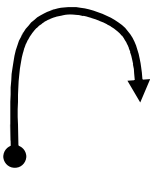
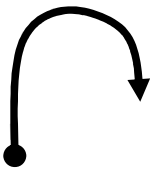
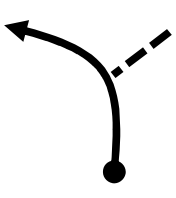

Line	Overall	Interval	Diagram	Instruction	Dec. Mi.
486	16.60	0.39		30 mph	14.24
487	16.94	0.34		Cattle Guard	13.90
488	17.08	0.14		Cattle Guard and Stop Hwy 139 65 mph End Quiet Zone	13.76
489	18.99	1.91		Co Rd 27	11.85
490	21.99	3.00		Co Rd 128	8.85
491	25.49	3.50		Rest Area on R	5.35
492	30.50	5.01		CR 138 25 mph	0.34
		0.03	Next Instruction		

From: Start 9/12 Co Rd 138 S-N

Distance: 10.76

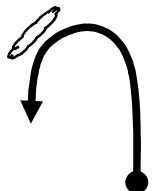
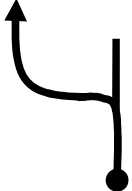

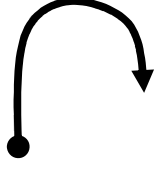

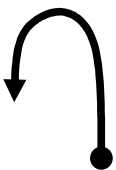
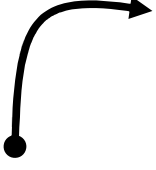
To: Finish 9/12

Bogey/Emergency Time: 0:21

Line	Overall	Interval	Diagram	Instruction	Dec. Mi.
495	30.60	0.07		ATC Clock SS 9/12 Co Rd 138	
496	0.00	0.04		Start Zero Odometer	10.76
497	0.01	0.01		Douglas Creek (may be wet)	10.75
498	0.48	0.47		at Crest	10.28
499	0.76	0.28			10.00
500	0.92	0.16			9.84
501	1.14	0.22		Dip	9.62
		0.45	Next Instruction		

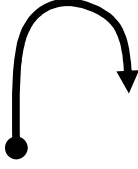

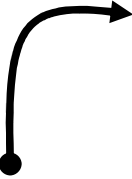
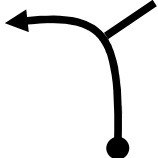
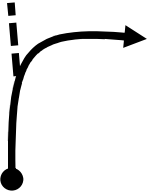
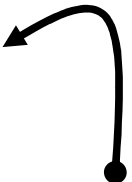
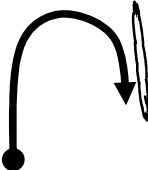
From: Start 9/12 Co Rd 138 S-N
To: Finish 9/12

Distance: 10.76
Bogey/Emergency Time: 0:21

Line	Overall	Interval	Diagram	Instruction	Dec. Mi.
502	1.59	0.45		Narrow at Exit Exposure	9.17
503	1.96	0.37			8.80
504	2.36	0.40		! Downhill, Exposures Next 1.0 miles	8.40
505	2.66	0.30			8.10
506	2.98	0.32		! Narrow Outcroppings on Right	7.78
507	3.37	0.39		Tight	7.39
508	3.51	0.14		! Narrow Uphill Next .4 miles	7.25
		0.22	Next Instruction		

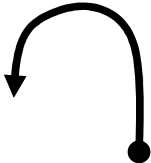

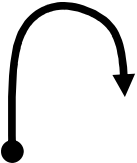
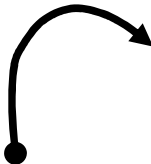
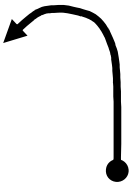
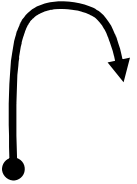
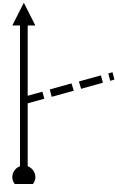


From: Start 9/12 Co Rd 138 S-N
To: Finish 9/12

Distance: 10.76
Bogey/Emergency Time: 0:21

Line	Overall	Interval	Diagram	Instruction	Dec. Mi.
509	3.73	0.22		Tight	7.03
510	3.83	0.10		! At Crest, Narrow, Exposure	6.93
511	3.94	0.11		! Blind Crest Rough	6.82
512	4.30	0.36			6.46
513	4.34	0.04			6.42
514	4.63	0.29			6.13
515	4.71	0.08		!! Narrow Exit, Exposure	6.05
		0.15	Next Instruction		

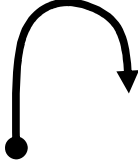
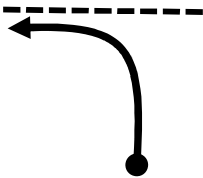

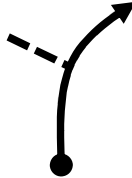



From: Start 9/12 Co Rd 138 S-N
To: Finish 9/12

Distance: 10.76
Bogey/Emergency Time: 0:21

Line	Overall	Interval	Diagram	Instruction	Dec. Mi.
516	4.86	0.15			5.90
517	4.98	0.12		! Tippy Yump, Narrow	5.78
518	5.30	0.32		at Crest	5.46
519	5.60	0.30		!! Narrows Downhill	5.16
520	5.96	0.36		Uphill	4.80
521	6.02	0.06			4.74
522	6.35	0.33		 	4.41
		0.51	Next Instruction		




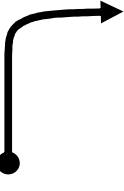
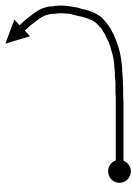
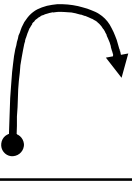
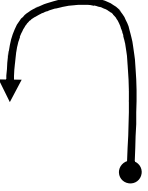
From: Start 9/12 Co Rd 138 S-N
To: Finish 9/12

Distance: 10.76
Bogey/Emergency Time: 0:21

Line	Overall	Interval	Diagram	Instruction	Dec. Mi.
523	6.86	0.51			3.90
524	7.11	0.25		at Fence	3.65
525	7.58	0.47		Yump	3.18
526	7.77	0.19			2.99
527	8.05	0.28		Big Dip	2.71
528	8.96	0.91		! Steep Downhill After Crest	1.80
529	9.45	0.49		!! Begin Downhill with Exposure on Right	1.31
		0.06	Next Instruction		

From: Start 9/12 Co Rd 138 S-N
To: Finish 9/12

Distance: 10.76
Bogey/Emergency Time: 0:21


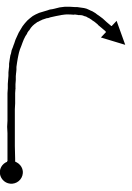

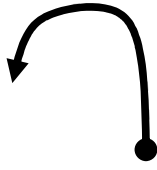

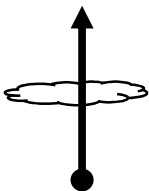

Line	Overall	Interval	Diagram	Instruction	Dec. Mi.
530	9.51	0.06		!! Bump	1.25
531	9.60	0.09		! Rough Yump	1.16
532	9.95	0.35		!! 2 Yumps	0.81
533	10.02	0.07		! Downhill	0.74
534	10.14	0.12		After Crest	0.62
535	10.25	0.11			0.51
536	10.35	0.10			0.41
		0.13	Next Instruction		

From: Start 9/12 Co Rd 138 S-N

Distance: 10.76

To: Finish 9/12



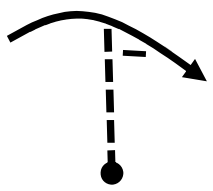
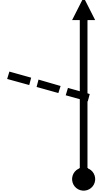
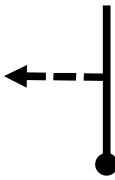
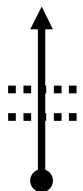
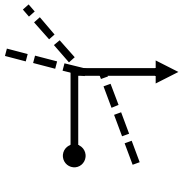
Bogey/Emergency Time: 0:21

Line	Overall	Interval	Diagram	Instruction	Dec. Mi.
537	10.48	0.13		! Exposure on Outside	0.28
538	10.54	0.06			0.22
539	10.65	0.11		Tippy Yump	0.11
540	10.74	0.09		Finish in .02	0.02
541	10.76	0.02		Finish	0.00
542	10.88	0.12		Douglas Creek (may be wet)	
543	10.94	0.06		FTC Co Rd 138 Clock	
			Next Instruction		

From: FTC
To: MTC 4

Co Rd 138

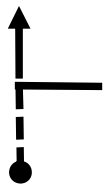
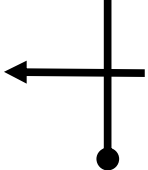


Distance: 2.21
Time: 0:22

Line	Overall	Interval	Diagram	Instruction	Dec. Mi.
544	10.97			FTC Co Rd 138 Clock 20 mph	2.21
545	10.98	0.01		Cattle Guard	2.20
546	11.00	0.02		Stop Hwy 139 65 mph	2.18
547	11.73	0.73		Co Rd 104	1.45
548	12.19	0.46		Co Rd 106 25 mph Quiet Zone to MTC 4	0.99
549	12.26	0.07		Cattle Guard	0.92
550	12.67	0.41			0.51
		0.27	Next Instruction		

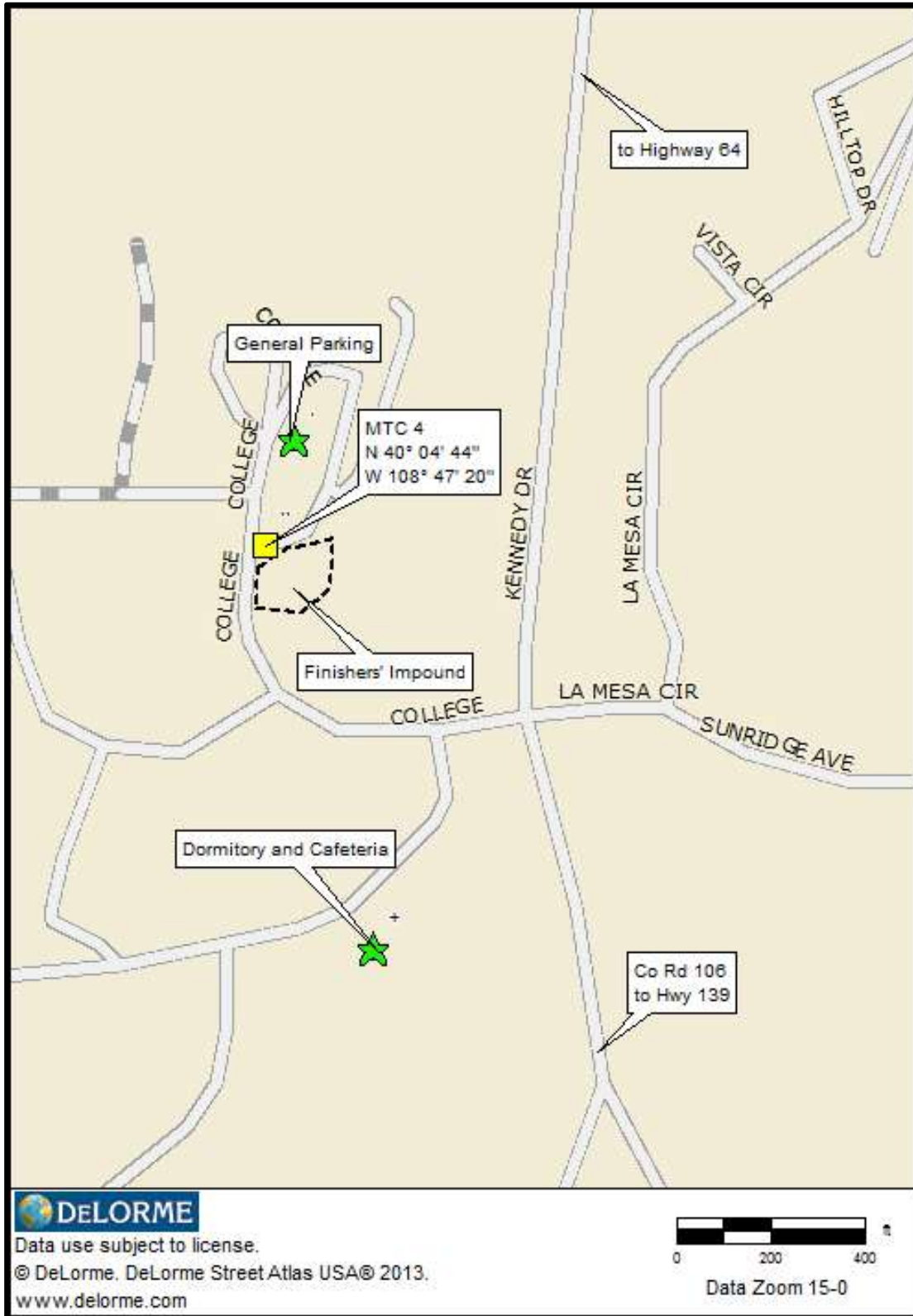
From: FTC
To: MTC 4

Co Rd 138

Distance: 2.21
Time: 0:22

Line	Overall	Interval	Diagram	Instruction	Dec. Mi.
551	12.94	0.27			0.24
552	13.00	0.06		NW Colorado Community College 15 mph	0.18
553	13.17	0.17		Before Stop	0.01
554	13.18	0.01		MTC 4 Clock End of Rally Colorado!	0.00
		<p>Congratulations! You made it.</p> <p>Follow the marshals' instructions and park in impound.</p>			
			Next Instruction		

Saturday Finish





Scoring Inquiry

Date: _____
Time Submitted: _____
Submitted By: _____
Signature: _____

Event: _____
Car Number: _____
Stage: _____

Reason for request: _____

Response: _____



Scoring Inquiry

Date: _____
Time Submitted: _____
Submitted By: _____
Signature: _____

Event: _____
Car Number: _____
Stage: _____

Reason for request: _____

Response: _____



ARA
AMERICAN RALLY
ASSOCIATION®
2019 Incident Report

Date and Time of Incident

Location of Incident

Name and contact information of vehicle driver

Competition Vehicle? (If no, indicate driver's event assignment)

Names and contact information of witnesses

- 1.
- 2.
- 3.

Describe the Incident in detail

Names and contact information of any injured parties

- 1.
- 2.
- 3.

List damaged property with owner name and contact information

- 1.
- 2.
- 3.

Name and contact information of person filing report

Name and contact information of event official receiving report

Use reverse side if extra space is needed

This report must be filled out and submitted to ARA/USAC immediately following any Incident.

Competitor Scoring Log

Stage	Car Number	Our Score	Competitor	Competitor	Competitor	Competitor
1						
2						
3						
4						
5						
6						
	Friday Total:					
7						
8						
9						
10						
11						
12						
	Saturday Total:					
	Combined Total:					

**THIS RED CROSS IS TO BE DISPLAYED TO RALLY TRAFFIC BY
A CREW MEMBER IF THERE IS A MEDICAL EMERGENCY
THAT REQUIRES IMMEDIATE ATTENTION BY QUALIFIED
PERSONNEL OR A PHYSICIAN.**



**IMPROPER USE OF THIS RED CROSS MAY BE CAUSE
FOR EXCLUSION FROM THE EVENT.**

