



TEST DAY

For the 2019 Rally Colorado on July 26th-27th, 2019 in Rangely, Colorado



"Held under the General Competition Rules of ARA"

RALLY COLORADO EMERGENCY CONTACT NUMBERS

Use 911 for Emergencies in Rio Blanco County

Ambulance	911 (or 970-878-9620)	Rangely EMS
Fire Department	911 (or 970-878-9620) 911 (or 970-878-9620)	Rangely Fire District Rio Blanco Fire Protection District
Sheriff's Office	911 (or 970-878-9620)	Rio Blanco County
Police Department	911 (or 970-675-8466)	Rangely Police Department
Hospitals:		
Rangely	970-675-5011	Rangely District Hospital 225 Eagle Crest Drive Rangely, CO
Grand Junction	970-298-2273	St. Mary's Medical Center 2635 N 7 th Street Grand Junction, CO
Rally Headquarters	970-675-8888	Blue Mountain Inn

COMMUNICATION FREQUENCY PLAN

Because of the terrain and remoteness, telephone and radio communication can be difficult. The rally will be utilizing 800mhz SO (public safety band) VHF repeaters.

Rally Colorado Test Stage

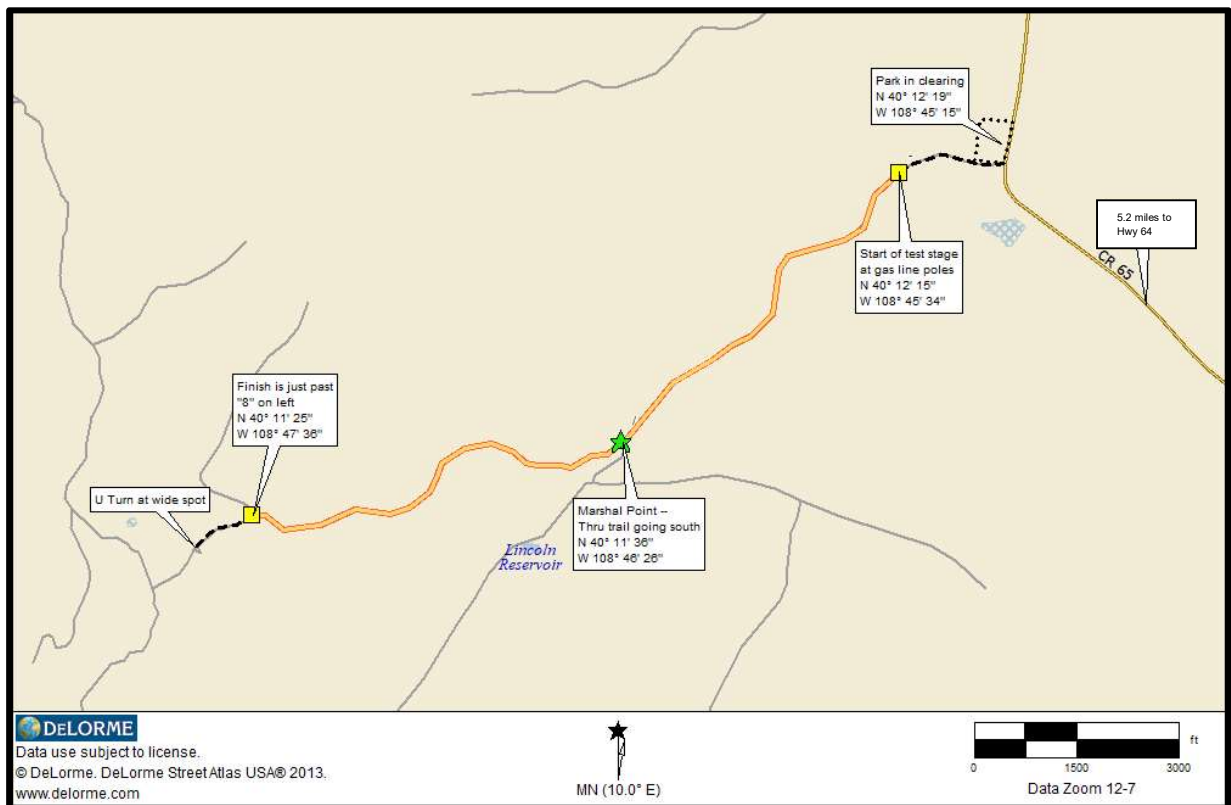
Wednesday

Allow 25 minutes to travel to the start and parking area. Arrive early and then check-in.

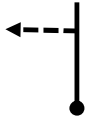











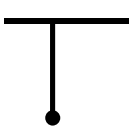
From the Highway 64 / 139 intersection on the east side of Rangely:

- Head east on Highway 64.
- After 7.5 miles, turn left (north) onto Co Rd 65. Speed limit varies from 30-40 mph.
- After 3.3 additional miles you reach a STOP. Be careful here, the cross traffic (mining trucks) does not stop. Continue straight.
- After another 1.9 miles (12.7 total) you reach the start of the test stage **on your left**.

We recommend you set up your service van in the cleared area on the **north side of Co Rd 96**, adjacent to the intersection with Co Rd 65.



The test stage is operated as a dead end road with a turn around. Cars start at the east end and are held at the west end before returning. Since the stage is ~2.2 miles each direction, up to 3 cars may leave the start (at 1 minute spacing) in a group. It will take about 10 minutes to go out and back. Stage instructions follow, and **then draft notes that you can edit on your first, careful pass.**

Line	Overall	Interval	Diagram	Instruction	Dec. Mi.
1				Co Rd 96 at Co Rd 65	
2	0.00	0.30		Start Zero Odometer	5.48
3	0.78	0.78		Over 2 Crests	4.70
4	1.13	0.35		Twisty Starts	4.35
5	2.36	1.23		Finish	3.12
6	2.59	0.23		U-turn at wide spot on left	2.89
7	2.59	0.00			2.89
8	2.65	0.06		Start Check your odometer	2.83
9	4.03	1.38			1.45
10	4.35	0.32		Over 2 Crests	1.13
11	5.00	0.65		Finish	0.48
12	5.18	0.18		original Start	0.30
13	5.48	0.30		Stop Co Rd 65	0.00

RC Test Stage DRAFT NOTES -- CR 96 from CR 65 (*westbound*)

(start) 70 L4 R5Lg 70 L6>4 70/C

R5Lg/C + L5 + R6/Cs L5 70 L5

R5 + R5 L4 R4 L5 R5 +

R5 L5 50 L4 + L5<> R5 70

R5Lg(*uphill*) C 50 L4 70 R5 50

R4 L5>4< R6 (*finish*) 70 R6 L4

! L4/C(*narrow*) R5 (*u-turn*)

RC Test Stage DRAFT NOTES -- CR 96 to CR 65 (*eastbound*)

(u-turn) **R4 100 (start) R4 L5 50 L5**

R5> R5 L3 100 L5 100 R4 70/C

L5Lg> 70 L5 + R5 + R5 + R4 70

R6 L4 50 L5 R5 L4_(bumps) R4 L4

70 L5 + R6 70 C R5 50 L6Lg>/Cs

+ R6 + L5>4 100 R4Lg 70 (finish)

L5Lg + R4 150 (orig. start)